

APPENDIX C – CUSTOMIZED MARKET PACKAGES

APPENDIX C

LIST OF FIGURES

Figure C1 – ATMS01 – Network Surveillance TxDOT Austin District Traffic Management Center (CTECC) (1 of 2)	C-1
Figure C2 – ATMS01 – Network Surveillance TxDOT Austin District Traffic Management Center (CTECC) (2 of 2)	C-1
Figure C3 – ATMS01 – Network Surveillance City of Austin Traffic Management Center ...	C-2
Figure C4 – ATMS01 – Network Surveillance City of Cedar Park Traffic Operations Center	C-2
Figure C5 – ATMS01 – Network Surveillance City of Georgetown Traffic Operations Center	C-3
Figure C6 – ATMS01 – Network Surveillance City of Round Rock Traffic Management Center	C-3
Figure C7 – ATMS01 – Network Surveillance City of San Marcos Rock Traffic Operations Center	C-4
Figure C8 – ATMS01 – Network Surveillance Municipal Traffic Operations Center	C-4
Figure C9 – ATMS02 – Probe Surveillance TxDOT Austin District Traffic Management Center (CTECC).....	C-5
Figure C10 – ATMS02 – Probe Surveillance CTRMA	C-5
Figure C11 – ATMS03 – Surface Street Control TxDOT Austin District Signal Server	C-6
Figure C12 – ATMS03 – Surface Street Control City of Austin Traffic Management Center	C-6
Figure C13 – ATMS03 – Surface Street Control City of Cedar Park Traffic Operations Center	C-7
Figure C14 – ATMS03 – Surface Street Control City of Georgetown Traffic Operations Center	C-7
Figure C15 – ATMS03 – Surface Street Control City of Round Rock Traffic Management Center	C-8
Figure C16 – ATMS03 – Surface Street Control City of San Marcos Traffic Operations Center	C-8
Figure C17 – ATMS03 – Surface Street Control Municipal Traffic Operations Center	C-9
Figure C18 – ATMS04 – Freeway Control TxDOT Austin District Traffic Management Center (CTECC).....	C-9
Figure C19 – ATMS05 – HOV Lane Management TxDOT Austin District Traffic Management Center (CTECC).....	C-10
Figure C20 – ATMS06 – Traffic Information Dissemination TxDOT Austin District Traffic Management Center (CTECC) (1 of 2).....	C-10
Figure C21 – ATMS06 – Traffic Information Dissemination TxDOT Austin District Traffic Management Center (CTECC) (2 of 2).....	C-11
Figure C22 – ATMS06 – Traffic Information Dissemination City of Austin Traffic Management Center (1 of 2).....	C-11
Figure C23 – ATMS06 – Traffic Information Dissemination City of Austin Traffic Management Center (2 of 2).....	C-12
Figure C24 – ATMS06 – Traffic Information Dissemination City of Cedar Park Traffic Operations Center (1 of 2).....	C-12

APPENDIX C

LIST OF FIGURES

Figure C25 – ATMS06 – Traffic Information Dissemination City of Cedar Park Traffic Operations Center (2 of 2).....	C-13
Figure C26 – ATMS06 – Traffic Information Dissemination City of Georgetown Traffic Operations Center (1 of 2).....	C-13
Figure C27 – ATMS06 – Traffic Information Dissemination City of Georgetown Traffic Operations Center (2 of 2).....	C-14
Figure C28 – ATMS06 – Traffic Information Dissemination City of Round Rock Traffic Management Center (1 of 2).....	C-14
Figure C29 – ATMS06 – Traffic Information Dissemination City of Round Rock Traffic Management Center (2 of 2).....	C-15
Figure C30 – ATMS06 – Traffic Information Dissemination City of San Marcos Traffic Operations Center (1 of 2).....	C-15
Figure C31 – ATMS06 – Traffic Information Dissemination City of San Marcos Traffic Operations Center (2 of 2).....	C-16
Figure C32 – ATMS06 – Traffic Information Dissemination Municipal Traffic Operations Center (1 of 2).....	C-16
Figure C33 – ATMS06 – Traffic Information Dissemination Municipal Traffic Operations Center (2 of 2).....	C-17
Figure C34 – ATMS07 – Regional Traffic Control TxDOT Austin District Traffic Management Center (CTECC).....	C-17
Figure C35 – ATMS07 – Regional Traffic Control City of Austin Traffic Management Center.....	C-18
Figure C36 – ATMS07 – Regional Traffic Control City of Cedar Park Traffic Operations Center.....	C-18
Figure C37 – ATMS07 – Regional Traffic Control City of Georgetown Traffic Operations Center.....	C-19
Figure C38 – ATMS07 – Regional Traffic Control City of Round Rock Traffic Management Center.....	C-19
Figure C39 – ATMS07 – Regional Traffic Control City of San Marcos Traffic Operations Center.....	C-20
Figure C40 – ATMS07 – Regional Traffic Control Municipal Traffic Operations Center....	C-20
Figure C41 – ATMS08 – Incident Management TxDOT Austin District Traffic Management Center – (TM to EM).....	C-21
Figure C42 – ATMS08 – Incident Management City of Austin Traffic Management Center – (TM to EM).....	C-21
Figure C43 – ATMS08 – Incident Management City of Cedar Park Traffic Operations Center – (TM to EM).....	C-22
Figure C44 – ATMS08 – Incident Management City of Georgetown Traffic Operations Center – (TM to EM).....	C-22
Figure C45 – ATMS08 – Incident Management City of Round Rock Traffic Management Center – (TM to EM).....	C-23
Figure C46 – ATMS08 – Incident Management City of San Marcos Traffic Management Center – (TM to EM).....	C-23

APPENDIX C

LIST OF FIGURES

Figure C47 – ATMS08 – Incident Management Municipal Traffic Operations Center – (TM to EM)	C-24
Figure C48 – ATMS08 – Incident Management TxDOT Austin Traffic Management Center – (TM to MCM)	C-24
Figure C49 – ATMS08 – Incident Management City of Austin Traffic Management Center – (TM to MCM)	C-25
Figure C50 – ATMS08 – Incident Management City of Cedar Park Traffic Operations Center – (TM to MCM)	C-25
Figure C51 – ATMS08 – Incident Management City of Georgetown Traffic Operations Center – (TM to MCM)	C-26
Figure C52 – ATMS08 – Incident Management City of Round Rock Traffic Management Center – (TM to MCM)	C-26
Figure C53 – ATMS08 – Incident Management City of San Marcos Traffic Operations Center – (TM to MCM)	C-27
Figure C54 – ATMS08 – Incident Management Municipal Traffic Operations Center – (TM to MCM)	C-27
Figure C55 – ATMS08 – Incident Management TxDOT Austin District Maintenance Sections – (MCM to EM)	C-28
Figure C56 – ATMS08 – Incident Management City of Austin Maintenance System – (MCM to EM)	C-28
Figure C57 – ATMS08 – Incident Management City of Round Rock Maintenance System – (MCM to EM)	C-29
Figure C58 – ATMS08 – Incident Management Municipal Public Works Dispatch – (MCM to EM)	C-29
Figure C59 – ATMS08 – Incident Management Travis County Maintenance and Construction Operations – (MCM to EM)	C-30
Figure C60 – ATMS08 – Incident Management Williamson County Maintenance and Construction Operations – (MCM to EM)	C-30
Figure C61 – ATMS08 – Incident Management County Maintenance and Construction Operations – (MCM to EM)	C-31
Figure C62 – ATMS08 – Incident Management TxDOT Austin District Maintenance Sections – (MCM to Other MCM)	C-31
Figure C63 – ATMS08 – Incident Management City of Austin Maintenance System – (MCM to Other MCM)	C-32
Figure C64 – ATMS08 – Incident Management City of Round Rock Maintenance System – (MCM to Other MCM)	C-32
Figure C65 – ATMS08 – Incident Management Municipal Public Works Dispatch – (MCM to Other MCM)	C-33
Figure C66 – ATMS08 – Incident Management Travis County Maintenance and Constructions Operations – (MCM to Other MCM)	C-33
Figure C67 – ATMS08 – Incident Management Williamson County Maintenance and Construction Operations – (MCM to Other MCM)	C-34

APPENDIX C

LIST OF FIGURES

Figure C68 – ATMS08 – Incident Management County Maintenance and Construction Operations – (MCM to Other MCM)	C-34
Figure C69 – ATMS08 – Incident Management EM to EVS (1 of 6)	C-35
Figure C70 – ATMS08 – Incident Management EM to EVS (2 of 6)	C-35
Figure C71 – ATMS08 – Incident Management EM to EVS (3 of 6)	C-36
Figure C72 – ATMS08 – Incident Management EM to EVS (4 of 6)	C-36
Figure C73 – ATMS08 – Incident Management EM to EVS (5 of 6)	C-37
Figure C74 – ATMS08 – Incident Management EM to EVS (6 of 6)	C-37
Figure C75 – ATMS08 – Incident Management Rural Fire Departments	C-38
Figure C76 – ATMS08 – Incident Management Municipal Fire Departments.....	C-38
Figure C77 – ATMS08 – Incident Management Rail Operations Coordination.....	C-39
Figure C78 – ATMS08 – Incident Management Regional Utility Companies	C-39
Figure C79 – ATMS10 – Electronic Toll Collection TTA – Toll Administration (1 of 2)	C-40
Figure C80 – ATMS10 – Electronic Toll Collection TTA – Toll Administration (2 of 2)	C-40
Figure C81 – ATMS10 – Electronic Toll Collection CTRMA – Toll Administration (1 of 2)	C-41
Figure C82 – ATMS10 – Electronic Toll Collection CTRMA – Toll Administration (2 of 2)	C-41
Figure C83 – ATMS11 – Emissions Monitoring and Management TCEQ	C-42
Figure C84 – ATMS11 – Emissions Monitoring and Management City of Austin.....	C-42
Figure C85 – ATMS13 – Standard Railroad Grade Crossing TxDOT Austin District Traffic Management Center (CTECC).....	C-43
Figure C86 – ATMS13 – Standard Railroad Grade Crossing City of Austin Traffic Management Center.....	C-43
Figure C87 – ATMS13 – Standard Railroad Grade Crossing City of Cedar Park Traffic Operations Center	C-44
Figure C88 – ATMS13 – Standard Railroad Grade Crossing City of Georgetown Traffic Operations Center	C-44
Figure C89 – ATMS13 – Standard Railroad Grade Crossing City of Round Rock Traffic Management Center.....	C-45
Figure C90 – ATMS13 – Standard Railroad Grade Crossing City of San Marcos Traffic Operations Center	C-45
Figure C91 – ATMS13 – Standard Railroad Grade Crossing Municipal Traffic Operations Center	C-46
Figure C92 – ATMS15 – Railroad Operations Coordination TxDOT Austin District Traffic Management Center	C-46
Figure C93 – ATMS15 – Railroad Operations Coordination City TMCs/City TOCs/Municipal Traffic Operations Center.....	C-47
Figure C94 – ATMS16 – Parking Facility Management CapMetro	C-47
Figure C95 – ATMS16 – Parking Facility Management CARTS	C-48
Figure C96 – ATMS18 – Reversible Lane Management TxDOT Austin/Texas Turnpike Authority.....	C-48
Figure C97 – ATMS18 – Reversible Lane Management City of Austin	C-49

APPENDIX C

LIST OF FIGURES

Figure C98 – ATMS19 – Speed Monitoring TxDOT Austin District.....	C-49
Figure C99 – ATMS19 – Speed Monitoring City of Austin	C-50
Figure C100 – ATMS21 – Roadway Closure Management City of Austin – Flood Closure Gates	C-50
Figure C101 – ATMS21 – Roadway Closure Management City of Georgetown – Flood Closure Gates.....	C-51
Figure C102 – ATMS21 – Roadway Closure Management City of Round Rock – Flood Closure Gates.....	C-51
Figure C103 – ATMS21 – Roadway Closure Management Municipal – Flood Closure Gates	C-52
Figure C104 – ATMS21 – Roadway Closure Management County – Flood Closure Gates..	C-52
Figure C105 – EM01 – Emergency Call-Taking and Dispatch EM to Other EM	C-53
Figure C106 – EM01 – Emergency Call-Taking and Dispatch Other EM to TMS/TRMS	C-53
Figure C107 – EM01 – Emergency Call-Taking and Dispatch City of Austin/Travis County 911 Dispatch Center (CTECC).....	C-54
Figure C108 – EM01 – Emergency Call-Taking and Dispatch City of Round Rock Communications Center	C-54
Figure C109 – EM01 – Emergency Call-Taking and Dispatch Williamson County Emergency Communications Center	C-55
Figure C110 – EM01 – Emergency Call-Taking and Dispatch County Public Safety and PSAP.....	C-55
Figure C111 – EM01 – Emergency Call-Taking and Dispatch DPS	C-56
Figure C112 – EM01 – Emergency Call-Taking and Dispatch Municipal Public Safety.....	C-56
Figure C113 – EM01 – Emergency Call-Taking and Dispatch Public/Private Ambulance Dispatch.....	C-57
Figure C114 – EM01 – Emergency Call-Taking and Dispatch Austin/Travis County EOC (CTECC).....	C-57
Figure C115 – EM01 – Emergency Call-Taking and Dispatch Williamson County EOC	C-58
Figure C116 – EM01 – Emergency Call-Taking and Dispatch County EOC.....	C-58
Figure C117 – EM02 – Emergency Routing Regional Medical Center Coordination.....	C-59
Figure C118 – EM02 – Emergency Routing City of Austin Fire and Austin/Travis County EMS	C-59
Figure C119 – EM02 – Emergency Routing City of Round Rock Fire Vehicles	C-60
Figure C120 – EM02 – Emergency Routing Municipal Public Safety Vehicles	C-60
Figure C121 – EM02 – Emergency Routing Travis County Public Safety Vehicles	C-61
Figure C122 – EM02 – Emergency Routing Williamson County Public Safety Vehicles	C-61
Figure C123 – EM02 – Emergency Routing County Public Safety Vehicles.....	C-62
Figure C124 – EM02 – Emergency Routing DPS Emergency Vehicles	C-62
Figure C125 – EM02 – Emergency Routing Public/Private Ambulance Vehicles (1 of 2)...	C-63
Figure C126 – EM02 – Emergency Routing Public/Private Ambulance Vehicles (2 of 2)...	C-63
Figure C127 – EM02 – Emergency Routing University of Texas Police Vehicles	C-64
Figure C128 – EM03 – Mayday Support Private Concierge Service Provider.....	C-64
Figure C129 – EM04 – Roadway Service Patrols TxDOT Austin District HERO (1 of 2)....	C-65

APPENDIX C

LIST OF FIGURES

Figure C130 – EM04 – Roadway Service Patrols TxDOT Austin District HERO (2 of 2).....	C-65
Figure C131 – EM05 – Transportation Infrastructure Protection TxDOT Austin District TMC (CTECC) (1 of 2).....	C-66
Figure C132 – EM05 – Transportation Infrastructure Protection TxDOT Austin District TMC (CTECC) (2 of 2).....	C-66
Figure C133 – EM06 – Wide Area Alert Statewide Amber Alert (1 of 2).....	C-67
Figure C134 – EM06 – Wide Area Alert Statewide Amber Alert (2 of 2).....	C-67
Figure C135 – EM06 – Wide Area Alert Austin/Travis County EOC (CTECC).....	C-68
Figure C136 – EM06 – Wide Area Alert Williamson County EOC.....	C-68
Figure C137 – EM06 – Wide Area Alert County EOC.....	C-69
Figure C138 – EM06 – Wide Area Alert Municipal EOCs.....	C-69
Figure C139 – EM07 – Early Warning System Army Corps of Engineers – Flood Monitoring System.....	C-70
Figure C140 – EM07 – Early Warning System USGS – Flood Information Dissemination..	C-70
Figure C141 – EM07 – Early Warning System LCRA – Flood Information Dissemination .	C-71
Figure C142 – EM07 – Early Warning System Flood Monitoring – TxDOT (1 of 2).....	C-71
Figure C143 – EM07 – Early Warning System Flood Monitoring – TxDOT (2 of 2).....	C-72
Figure C144 – EM07 – Early Warning System Flood Monitoring – City of Austin (1 of 2) .	C-72
Figure C145 – EM07 – Early Warning System Flood Monitoring – City of Austin (2 of 2) .	C-73
Figure C146 – EM07 – Early Warning System Flood Monitoring – City of Georgetown (1 of 2).....	C-73
Figure C147 – EM07 – Early Warning System Flood Monitoring – City of Georgetown (2 of 2).....	C-74
Figure C148 – EM07 – Early Warning System Flood Monitoring – City of Round Rock (1 of 2).....	C-74
Figure C149 – EM07 – Early Warning System Flood Monitoring – City of Round Rock (2 of 2).....	C-75
Figure C150 – EM07 – Early Warning System Flood Monitoring – City of San Marcos (1 of 2).....	C-75
Figure C151 – EM07 – Early Warning System Flood Monitoring – City of San Marcos (2 of 2).....	C-76
Figure C152 – EM08 – Disaster Response and Recovery Austin/Travis County EOC (CTECC) (1 of 2).....	C-76
Figure C153 – EM08 – Disaster Response and Recovery Austin/Travis County EOC (CTECC) (2 of 2).....	C-77
Figure C154 – EM08 – Disaster Response and Recovery City of Round Rock EOC (1 of 2).....	C-77
Figure C155 – EM08 – Disaster Response and Recovery City of Round Rock EOC (2 of 2).....	C-78
Figure C156 – EM08 – Disaster Response and Recovery Municipal EOCs (1 of 2).....	C-78
Figure C157 – EM08 – Disaster Response and Recovery Municipal EOCs (2 of 2).....	C-79
Figure C158 – EM08 – Disaster Response and Recovery Williamson County EOC (1 of 2).....	C-79

APPENDIX C

LIST OF FIGURES

Figure C159 – EM08 – Disaster Response and Recovery Williamson County EOC (2 of 2)	C-80
Figure C160 – EM08 – Disaster Response and Recovery County EOC (1 of 2).....	C-80
Figure C161 – EM08 – Disaster Response and Recovery County EOC (2 of 2).....	C-81
Figure C162 – EM09 – Evacuation and Reentry Management Statewide EOC – TxDOT Coordination	C-81
Figure C163 – EM09 – Evacuation and Reentry Management Statewide EOC – Local Coordination	C-82
Figure C164 – EM09 – Evacuation and Reentry Management Austin/Travis County EOC (CTECC) (1 of 2).....	C-82
Figure C165 – EM09 – Evacuation and Reentry Management Austin/Travis County EOC (CTECC) (2 of 2).....	C-83
Figure C166 – EM09 – Evacuation and Reentry Management City of Round Rock EOC	C-83
Figure C167 – EM09 – Evacuation and Reentry Management Municipal EOCs (1 of 2).....	C-84
Figure C168 – EM09 – Evacuation and Reentry Management Municipal EOCs (2 of 2).....	C-84
Figure C169 – EM09 – Evacuation and Reentry Management Williamson County EOC	C-85
Figure C170 – EM09 – Evacuation and Reentry Management County EOC	C-85
Figure C171 – EM10 – Disaster Traveler Information TxDOT Austin District Public Information Office.....	C-86
Figure C172 – EM10 – Disaster Traveler Information City of Austin Public Information Office	C-86
Figure C173 – EM10 – Disaster Traveler Information City of Cedar Park Public Information Office.....	C-87
Figure C174 – EM10 – Disaster Traveler Information City of Georgetown Public Information Office.....	C-87
Figure C175 – EM10 – Disaster Traveler Information City of Round Rock Public Information Office.....	C-88
Figure C176 – EM10 – Disaster Traveler Information City of San Marcos Public Information Office.....	C-88
Figure C177 – EM10 – Disaster Traveler Information Municipal Public Information Office	C-89
Figure C178 – MC01 – Maintenance and Construction Vehicle and Equipment Tracking TxDOT	C-89
Figure C179 – MC01 – Maintenance and Construction Vehicle and Equipment Tracking Cities and Municipalities	C-90
Figure C180 – MC01 – Maintenance and Construction Vehicle and Equipment Tracking Counties	C-90
Figure C181 – MC02 – Maintenance and Construction Vehicle Maintenance TxDOT Austin District Maintenance Sections	C-91
Figure C182 – MC02 – Maintenance and Construction Vehicle Maintenance City of Austin Public Works Dispatch	C-91
Figure C183 – MC02 – Maintenance and Construction Vehicle Maintenance City of Round Rock Public Works Dispatch	C-92

APPENDIX C

LIST OF FIGURES

Figure C184 – MC02 – Maintenance and Construction Vehicle Maintenance Municipal Public Works Dispatch	C-92
Figure C185 – MC02 – Maintenance and Construction Vehicle Maintenance Travis County Maintenance and Construction	C-93
Figure C186 – MC02 – Maintenance and Construction Vehicle Maintenance Williamson County Maintenance and Construction	C-93
Figure C187 – MC02 – Maintenance and Construction Vehicle Maintenance County Maintenance and Construction	C-94
Figure C188 – MC03 – Road Weather Data Collection TxDOT	C-94
Figure C189 – MC04 – Weather Information Processing and Distribution TxDOT (1 of 2)	C-95
Figure C190 – MC04 – Weather Information Processing and Distribution TxDOT (2 of 2)	C-95
Figure C191 – MC07 – Roadway Maintenance and Construction TxDOT (1 of 2)	C-96
Figure C192 – MC07 – Roadway Maintenance and Construction TxDOT (2 of 2)	C-96
Figure C193 – MC07 – Roadway Maintenance and Construction City of Austin Public Works Dispatch	C-97
Figure C194 – MC07 – Roadway Maintenance and Construction City of Round Rock Public Works Dispatch	C-97
Figure C195 – MC07 – Roadway Maintenance and Construction Municipal Public Works Department	C-98
Figure C196 – MC07 – Roadway Maintenance and Construction Travis County Maintenance and Construction	C-98
Figure C197 – MC07 – Roadway Maintenance and Construction Williamson County Maintenance and Construction	C-99
Figure C198 – MC07 – Roadway Maintenance and Construction County Maintenance and Construction	C-99
Figure C199 – MC08 – Work Zone Management TxDOT Austin District Maintenance Sections	C-100
Figure C200 – MC08 – Work Zone Management TxDOT Austin District Work Zone Information Dissemination (1 of 2)	C-100
Figure C201 – MC08 – Work Zone Management TxDOT Austin District Work Zone Information Dissemination (2 of 2)	C-101
Figure C202 – MC08 – Work Zone Management City of Austin Public Works (1 of 2)	C-101
Figure C203 – MC08 – Work Zone Management City of Austin Public Works (2 of 2)	C-102
Figure C204 – MC08 – Work Zone Management City of Round Rock Public Works Dispatch (1 of 2)	C-102
Figure C205 – MC08 – Work Zone Management City of Round Rock Public Works Dispatch (2 of 2)	C-103
Figure C206 – MC08 – Work Zone Management Municipal Public Works Department (1 of 2)	C-103
Figure C207 – MC08 – Work Zone Management Municipal Public Works Department (2 of 2)	C-104
Figure C208 – MC08 – Work Zone Management Travis County Maintenance and Construction (1 of 2)	C-104

APPENDIX C

LIST OF FIGURES

Figure C209 – MC08 – Work Zone Management Travis County Maintenance and Construction (2 of 2)	C-105
Figure C210 – MC08 – Work Zone Management Williamson County Maintenance and Construction (1 of 2)	C-105
Figure C211 – MC08 – Work Zone Management Williamson County Maintenance and Construction (2 of 2)	C-106
Figure C212 – MC08 – Work Zone Management County Maintenance and Construction (1 of 2)	C-106
Figure C213 – MC08 – Work Zone Management County Maintenance and Construction (2 of 2)	C-107
Figure C214 – MC09 – Work Zone Safety Monitoring TxDOT Austin District Maintenance Sections	C-107
Figure C215 – MC09 – Work Zone Safety Monitoring City of Austin Public Works	C-108
Figure C216 – MC09 – Work Zone Safety Monitoring City of Round Rock Public Works	C-108
Figure C217 – MC09 – Work Zone Safety Monitoring Municipal Public Works Department	C-109
Figure C218 – MC10 – Maintenance and Construction Activity Coordination Activity Coordination – TxDOT (1 of 3)	C-109
Figure C219 – MC10 – Maintenance and Construction Activity Coordination Activity Coordination – TxDOT (2 of 3)	C-110
Figure C220 – MC10 – Maintenance and Construction Activity Coordination Activity Coordination – TxDOT (3 of 3)	C-110
Figure C221 – MC10 – Maintenance and Construction Activity Coordination City of Austin Public Works (1 of 2)	C-111
Figure C222 – MC10 – Maintenance and Construction Activity Coordination City of Austin Public Works (2 of 2)	C-111
Figure C223 – MC10 – Maintenance and Construction Activity Coordination City of Round Rock Public Works (1 of 2)	C-112
Figure C224 – MC10 – Maintenance and Construction Activity Coordination City of Round Rock Public Works (2 of 2)	C-112
Figure C225 – MC10 – Maintenance and Construction Activity Coordination Municipal Public Works Department (1 of 2)	C-113
Figure C226 – MC10 – Maintenance and Construction Activity Coordination Municipal Public Works Department (2 of 2)	C-113
Figure C227 – MC10 – Maintenance and Construction Activity Coordination Travis County Maintenance and Construction (1 of 2)	C-114
Figure C228 – MC10 – Maintenance and Construction Activity Coordination Travis County Maintenance and Construction (2 of 2)	C-114
Figure C229 – MC10 – Maintenance and Construction Activity Coordination Williamson County Maintenance and Construction (1 of 2)	C-115
Figure C230 – MC10 – Maintenance and Construction Activity Coordination Williamson County Maintenance and Construction (2 of 2)	C-115

APPENDIX C

LIST OF FIGURES

Figure C231 – MC10 – Maintenance and Construction Activity Coordination County Maintenance and Construction (1 of 2)	C-116
Figure C232 – MC10 – Maintenance and Construction Activity Coordination County Maintenance and Construction (2 of 2)	C-116
Figure C233 – MC10 – Maintenance and Construction Activity Coordination Regional Utility Companies.....	C-117
Figure C234 – APTS1 – Transit Vehicle Tracking CapMetro Transit	C-117
Figure C235 – APTS1 – Transit Vehicle Tracking CARTS Transit.....	C-118
Figure C236 – APTS1 – Transit Vehicle Tracking Private Transportation Operations.....	C-118
Figure C237 – APTS1 – Transit Vehicle Tracking Independent School District	C-119
Figure C238 – APTS2 – Transit Fixed-Route Operations CapMetro Transit (1 of 2).....	C-119
Figure C239 – APTS2 – Transit Fixed-Route Operations CapMetro Transit (2 of 2).....	C-120
Figure C240 – APTS2 – Transit Fixed-Route Operations CARTS Transit	C-120
Figure C241 – APTS2 – Transit Fixed-Route Operations Private Transportation Operations.....	C-121
Figure C242 – APTS2 – Transit Fixed-Route Operations Independent School Districts.....	C-121
Figure C243 – APTS3 – Demand Response Transit Operations CapMetro STS Transit (1 of 2)	C-122
Figure C244 – APTS3 – Demand Response Transit Operations CapMetro STS Transit (2 of 2)	C-122
Figure C245 – APTS3 – Demand Response Transit Operations CARTS Transit (1 of 2) ...	C-123
Figure C246 – APTS3 – Demand Response Transit Operations CARTS Transit (2 of 2) ...	C-123
Figure C247 – APTS3 – Demand Response Private Transportation Operations (1 of 2)....	C-124
Figure C248 – APTS3 – Demand Response Private Transportation Operations (2 of 2)....	C-124
Figure C249 – APTS3 – Demand Response Transit Operations TxDOT Demand Response Intake Center	C-125
Figure C250 – APTS4 – Transit Passenger and Fare Management CapMetro Transit (1 of 3)	C-125
Figure C251 – APTS4 – Transit Passenger and Fare Management CapMetro Transit (2 of 3)	C-126
Figure C252 – APTS4 – Transit Passenger and Fare Management CapMetro Transit (3 of 3)	C-126
Figure C253 – APTS4 – Transit Passenger and Fare Management CARTS Transit.....	C-127
Figure C254 – APTS4 – Transit Passenger and Fare Management Private Transportation Operations.....	C-127
Figure C255 – APTS5 – Transit Security CapMetro Transit – Transit Vehicle Monitoring System (1 of 3)	C-128
Figure C256 – APTS5 – Transit Security CapMetro Transit – Transit Vehicle Monitoring System (2 of 3)	C-128
Figure C257 – APTS5 – Transit Security CapMetro Transit – Transit Vehicle Monitoring System (3 of 3)	C-129
Figure C258 – APTS5 – Transit Security CARTS Transit	C-129
Figure C259 – APTS5 – Transit Security Private Transportation Operations	C-130

APPENDIX C

LIST OF FIGURES

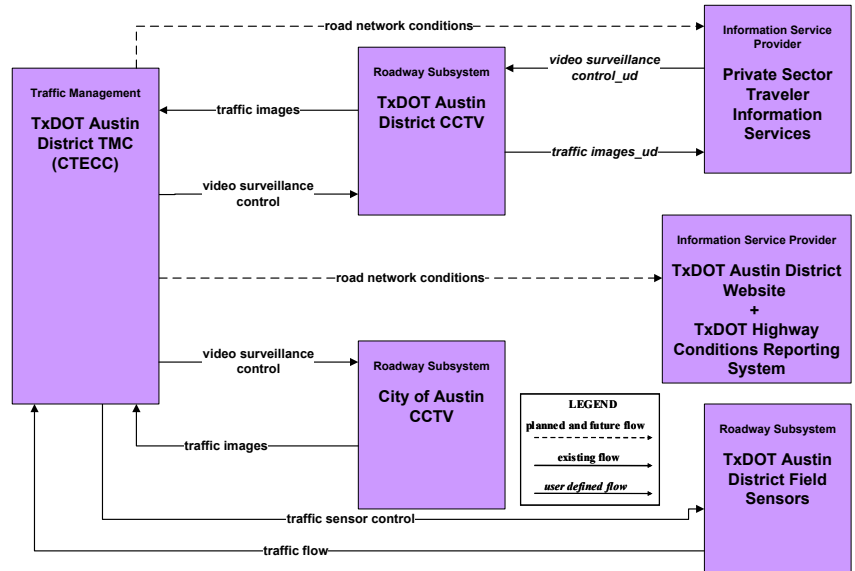
Figure C260 – APTS5 – Transit Security Independent School Districts	C-130
Figure C261 – APTS6 – Transit Maintenance CapMetro Transit (1 of 3).....	C-131
Figure C262 – APTS6 – Transit Maintenance CapMetro Transit (2 of 3).....	C-131
Figure C263 – APTS6 – Transit Maintenance CapMetro Transit (3 of 3).....	C-132
Figure C264 – APTS6 – Transit Maintenance CARTS Transit.....	C-132
Figure C265 – APTS6 – Transit Maintenance Private Transportation Operations/Independent School Districts	C-133
Figure C266 – APTS7 – Multi-modal Coordination Regional Transit Coordination	C-133
Figure C267 – APTS7 – Multi-modal Coordination CapMetro Transit Coordination (1 of 2)	C-134
Figure C268 – APTS7 – Multi-modal Coordination CapMetro Transit Coordination (2 of 2)	C-134
Figure C269 – APTS7 – Multi-modal Coordination CapMetro Bus Rapid Transit.....	C-135
Figure C270 – APTS7 – Multi-modal Coordination CARTS Transit.....	C-135
Figure C271 – APTS7 – Multi-modal Coordination Private Transportation Operations	C-136
Figure C272 – APTS8 – Transit Traveler Information CapMetro Transit.....	C-136
Figure C273 – APTS8 – Transit Traveler Information CARTS Transit	C-137
Figure C274 – APTS8 – Transit Traveler Information Private Transportation Operations..	C-137
Figure C275 – CVO04 – CV Administrative Processes City of Austin Permitting System. C-	C-138
Figure C276 – CVO04 – CV Administrative Processes City of Round Rock Permitting System	C-138
Figure C277 – CVO04 – CV Administrative Processes Municipal or County Permitting System	C-139
Figure C278 – CVO04 – CV Administrative Processes TxDOT Central Permitting Office	C-139
Figure C279 – CVO10 – HAZMAT Management Commercial Vehicles (1 of 2).....	C-140
Figure C280 – CVO10 – HAZMAT Management Commercial Vehicles (2 of 2).....	C-140
Figure C281 – CVO10 – HAZMAT Management Rail Cars.....	C-141
Figure C282 – ATIS1 – Broadcast Traveler Information TxDOT HCRS (Inputs).....	C-141
Figure C283 – ATIS1 – Broadcast Traveler Information TxDOT HCRS (Outputs).....	C-142
Figure C284 – ATIS2 – Interactive Traveler Information TxDOT 511 (1 of 2).....	C-142
Figure C285 – ATIS2 – Interactive Traveler Information TxDOT 511 (2 of 2).....	C-143
Figure C286 – ATIS5 – ISP Based Route Guidance TxDOT Motor Carrier Routing Information	C-143
Figure C287 – AD1 – ITS Data Mart TxDOT Austin District PTMS	C-144
Figure C288 – AD1 – ITS Data Mart TxDOT Austin District Pavement Management System	C-144
Figure C289 – AD1 – ITS Data Mart TxDOT Austin District Roadway Data Collection System	C-145
Figure C290 – AD1 – ITS Data Mart City of Austin Pavement Management System.....	C-145
Figure C291 – AD1 – ITS Data Mart City of Round Rock Pavement Management System	C-146
Figure C292 – AD1 – ITS Data Mart Municipal Pavement Management System	C-146
Figure C293 – AD1 – ITS Data Mart Statewide Crash Records Information System.....	C-147

APPENDIX C

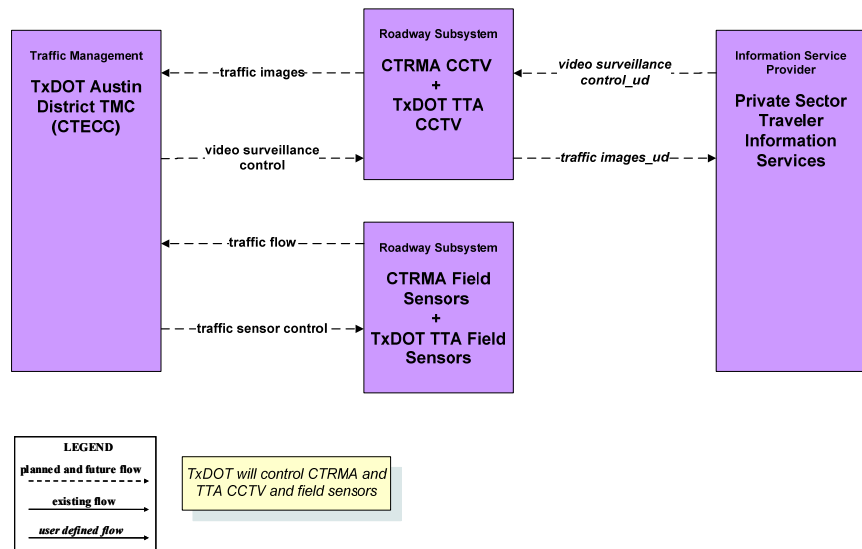
LIST OF FIGURES

Figure C294 – AD1 – ITS Data Mart City of Austin Crash Records Database	C-147
Figure C295 – AD1 – ITS Data Mart City of Round Rock Crash Records Database	C-148
Figure C296 – AD1 – ITS Data Mart Municipal/County Crash Records Database	C-148
Figure C297 – AD1 – ITS Data Mart Traffic Archive Databases.....	C-149
Figure C298 – AD2 – ITS Data Warehouse Capital Area MPO (1 of 2).....	C-149
Figure C299 – AD2 – ITS Data Warehouse Capital Area MPO (2 of 2).....	C-150
Figure C300 – AD3 – ITS Virtual Data Warehouse Capital Area MPO	C-150
Figure C301 – RCN01 – Radio Communications Austin Region Radio Network (1 of 2)..	C-151
Figure C302 – RCN01 – Radio Communications Austin Region Radio Network (2 of 2)..	C-151

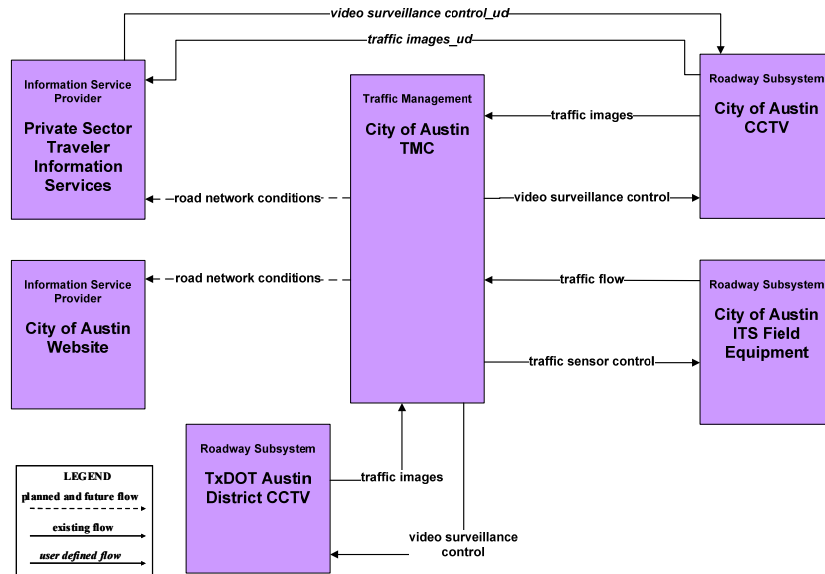
**Figure C1 – ATMS01 – Network Surveillance
TxDOT Austin District Traffic Management Center (CTECC) (1 of 2)**



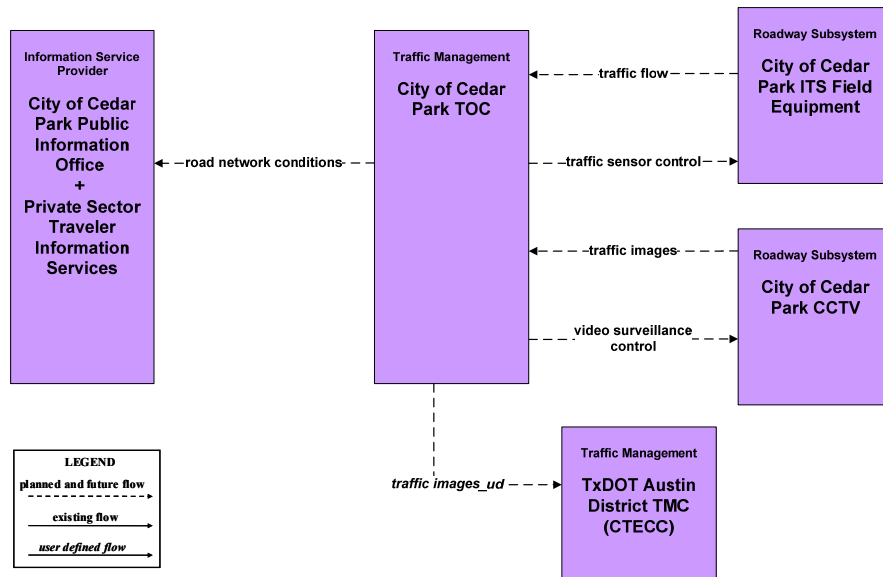
**Figure C2 – ATMS01 – Network Surveillance
TxDOT Austin District Traffic Management Center (CTECC) (2 of 2)**



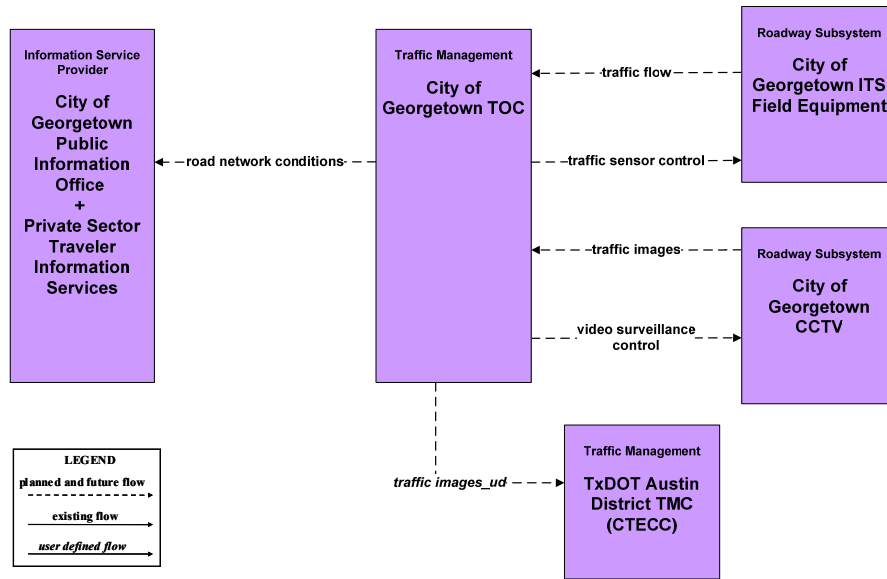
**Figure C3 – ATMS01 – Network Surveillance
City of Austin Traffic Management Center**



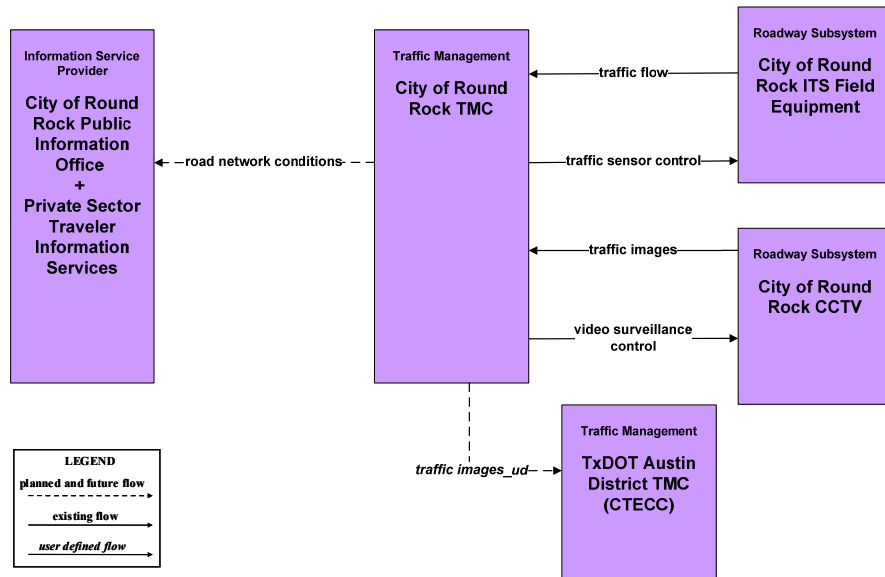
**Figure C4 – ATMS01 – Network Surveillance
City of Cedar Park Traffic Operations Center**



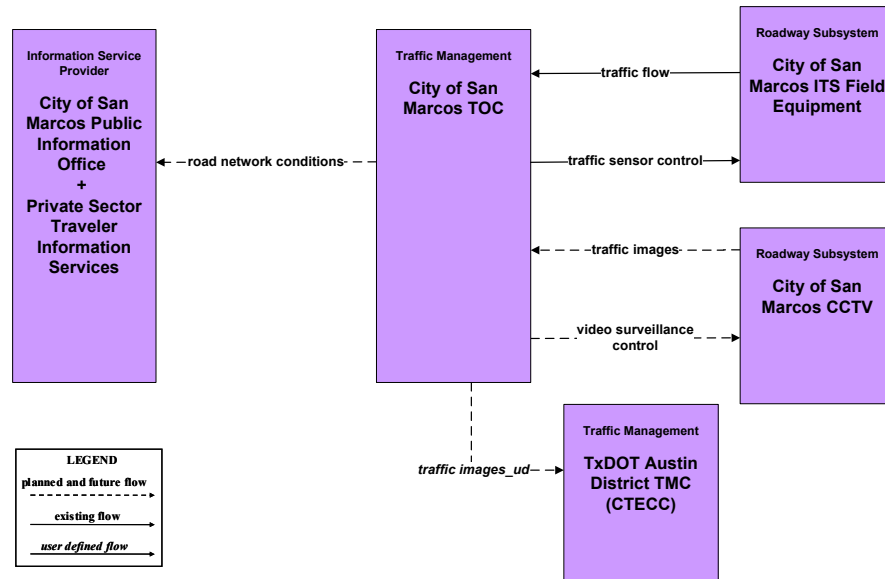
**Figure C5 – ATMS01 – Network Surveillance
City of Georgetown Traffic Operations Center**



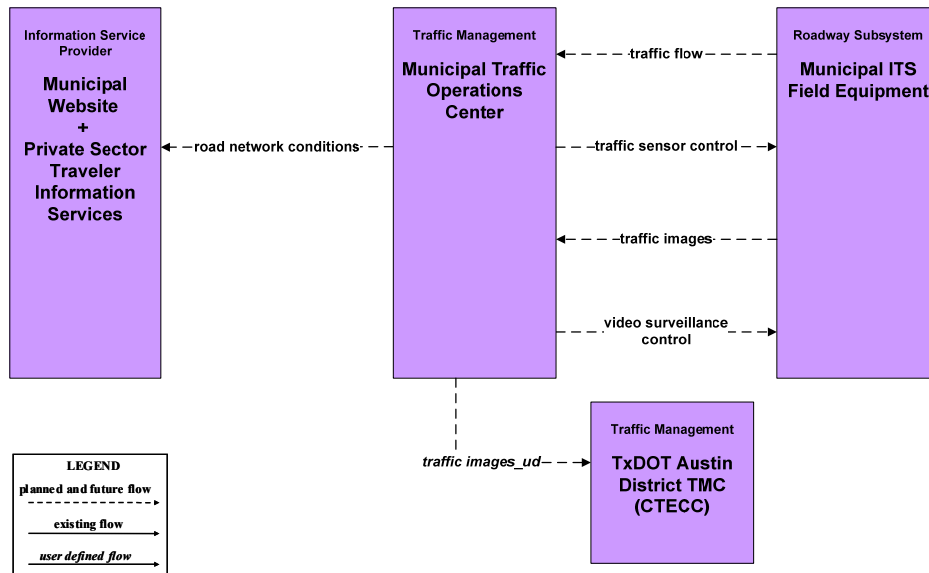
**Figure C6 – ATMS01 – Network Surveillance
City of Round Rock Traffic Management Center**



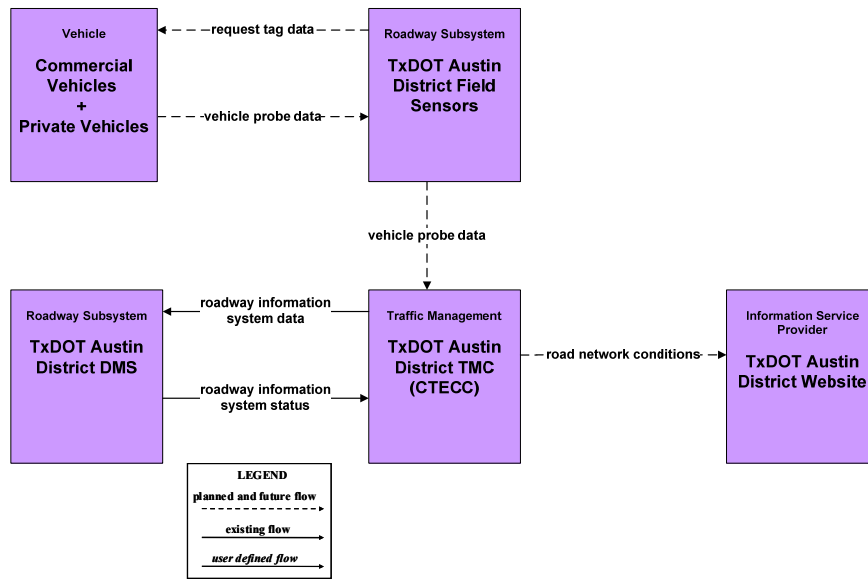
**Figure C7 – ATMS01 – Network Surveillance
City of San Marcos Rock Traffic Operations Center**



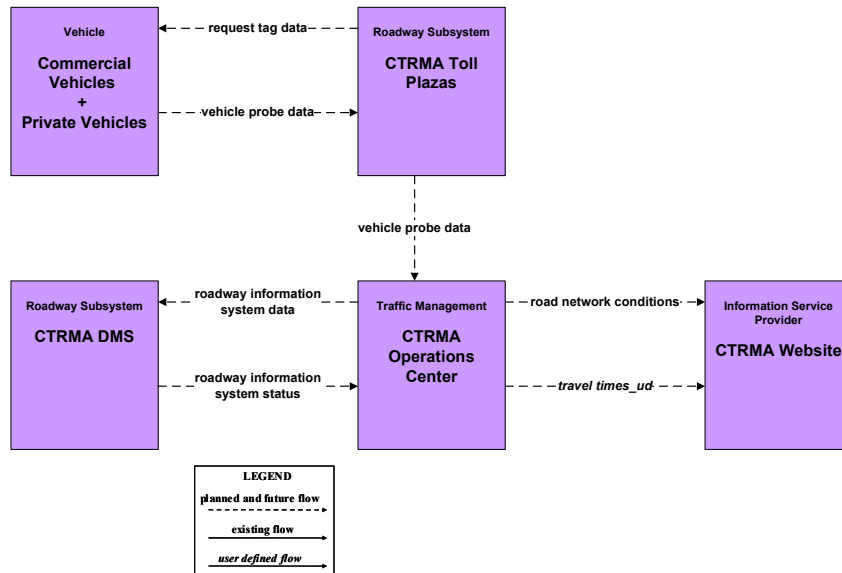
**Figure C8 – ATMS01 – Network Surveillance
Municipal Traffic Operations Center**



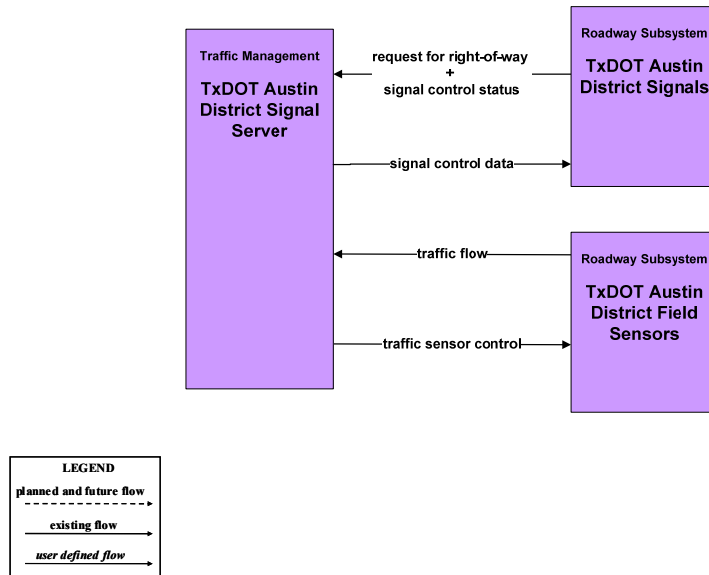
**Figure C9 – ATMS02 – Probe Surveillance
TxDOT Austin District Traffic Management Center (CTECC)**



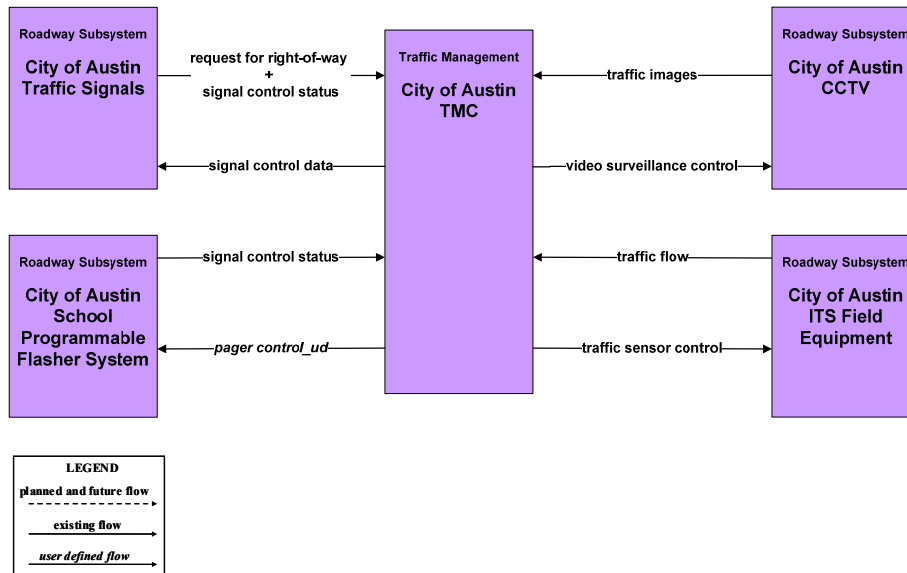
**Figure C10 – ATMS02 – Probe Surveillance
CTRMA**



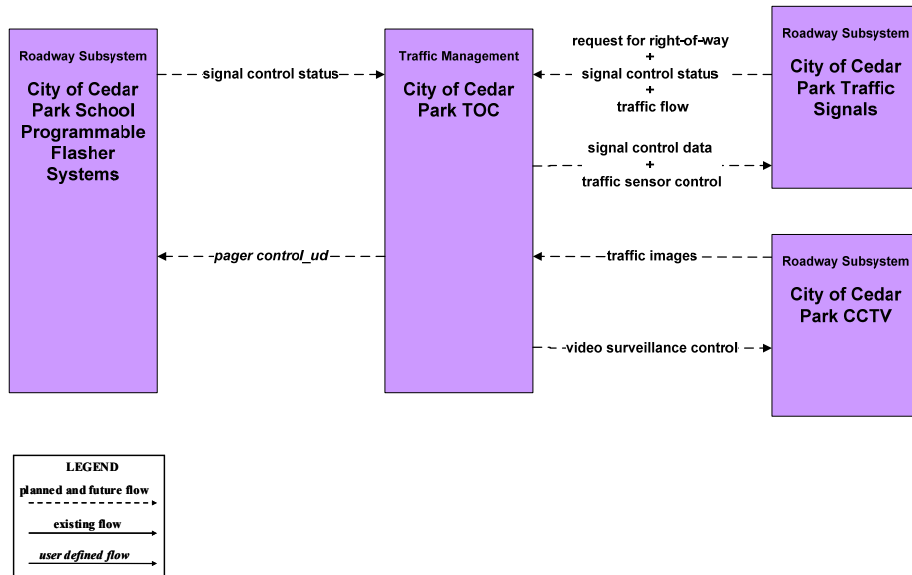
**Figure C11 – ATMS03 – Surface Street Control
TxDOT Austin District Signal Server**



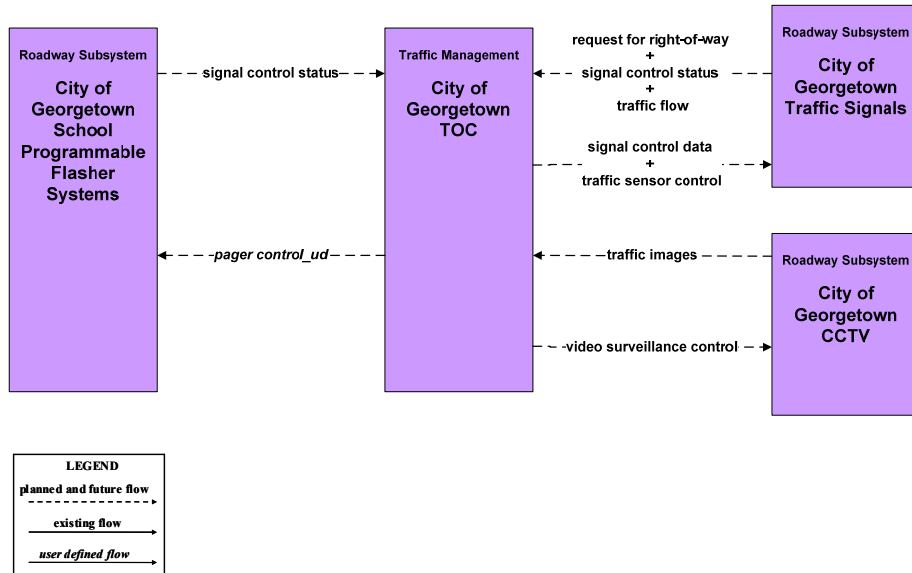
**Figure C12 – ATMS03 – Surface Street Control
City of Austin Traffic Management Center**



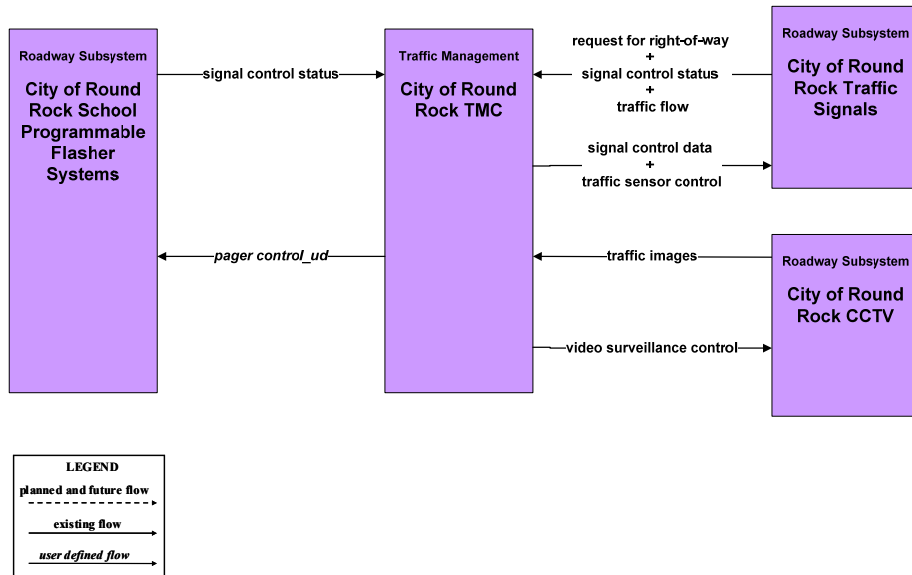
**Figure C13 – ATMS03 – Surface Street Control
City of Cedar Park Traffic Operations Center**



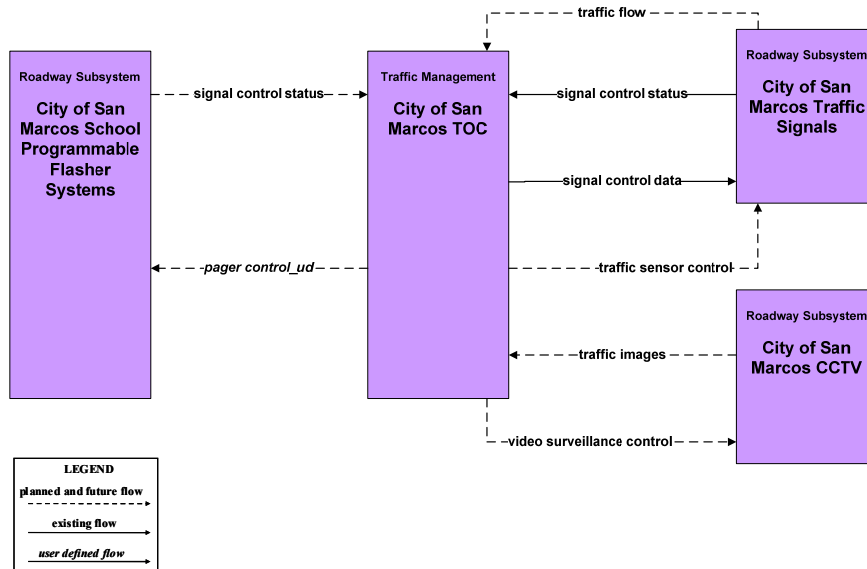
**Figure C14 – ATMS03 – Surface Street Control
City of Georgetown Traffic Operations Center**



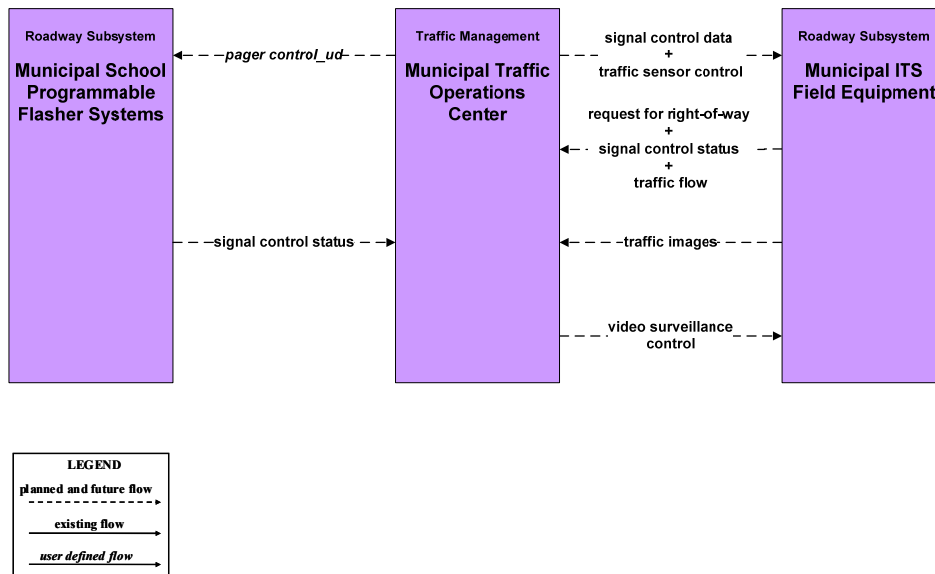
**Figure C15 – ATMS03 – Surface Street Control
City of Round Rock Traffic Management Center**



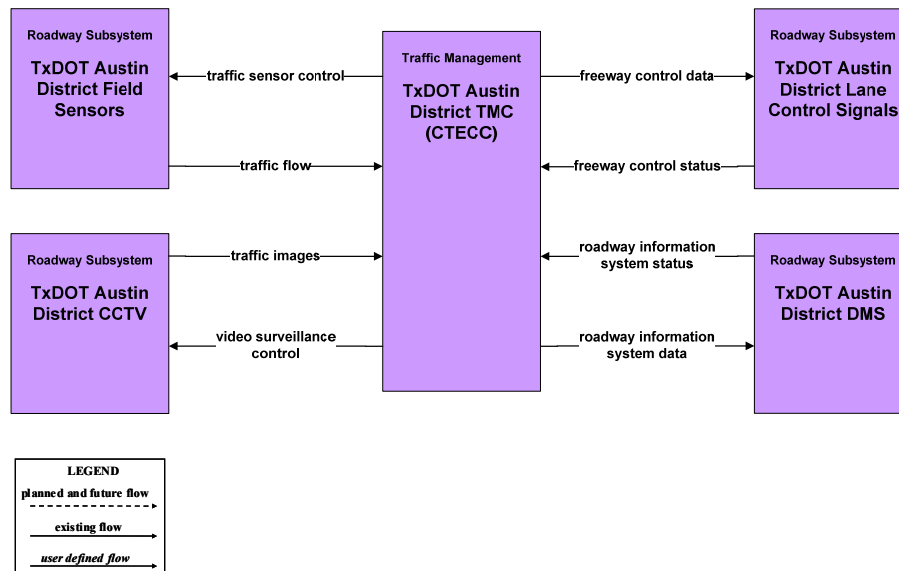
**Figure C16 – ATMS03 – Surface Street Control
City of San Marcos Traffic Operations Center**



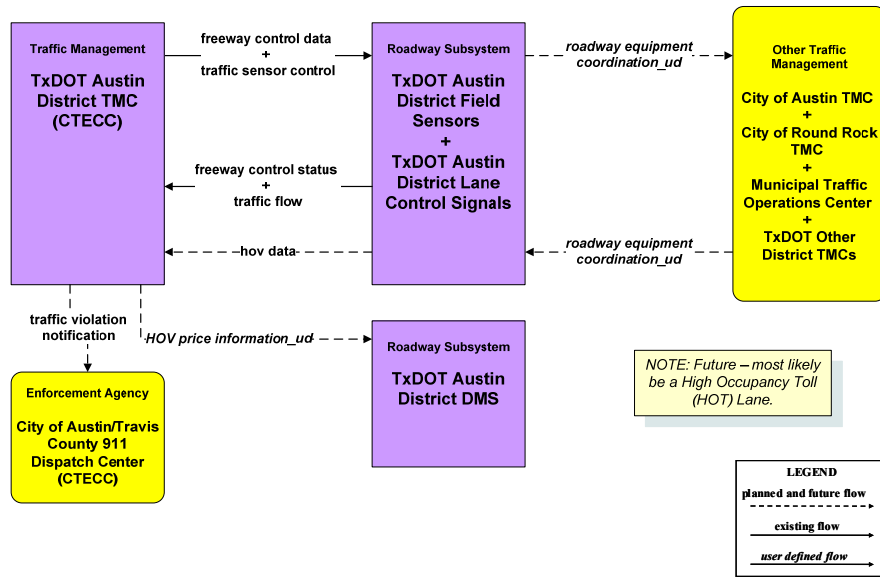
**Figure C17 – ATMS03 – Surface Street Control
Municipal Traffic Operations Center**



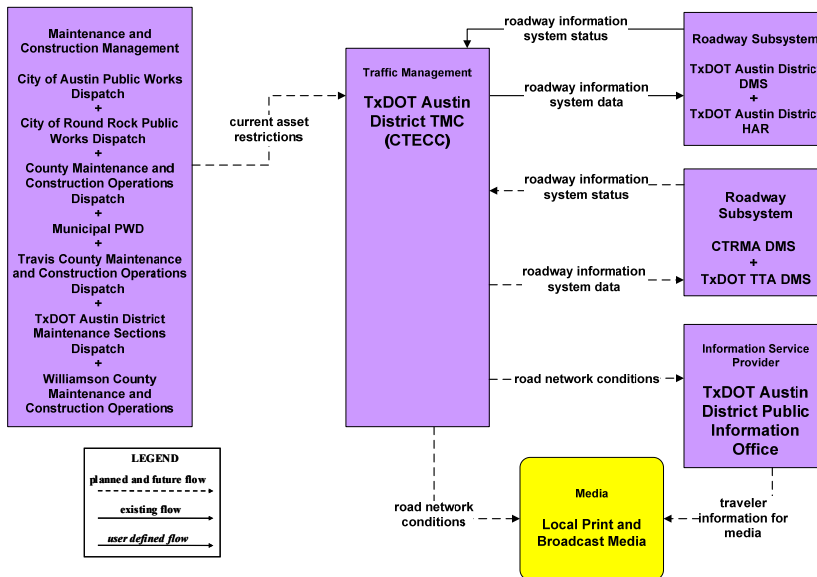
**Figure C18 – ATMS04 – Freeway Control
TxDOT Austin District Traffic Management Center (CTECC)**



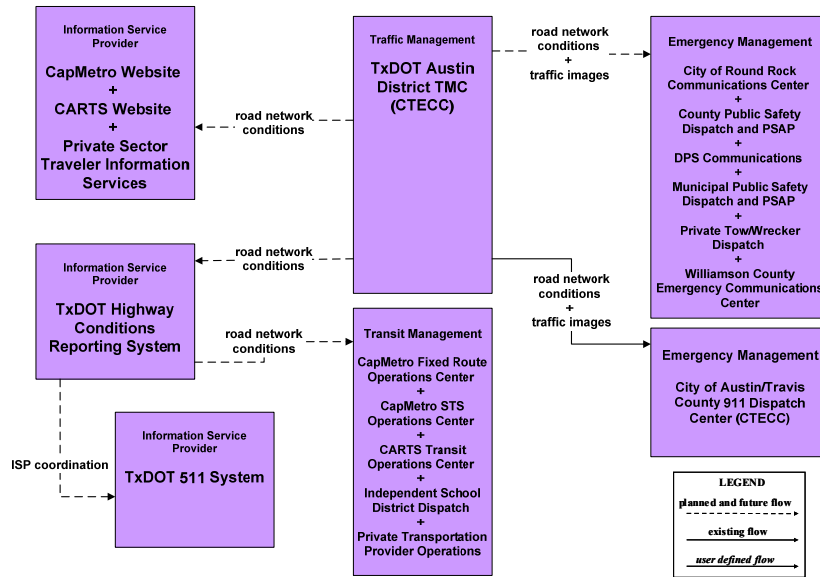
**Figure C19 – ATMS05 – HOV Lane Management
TxDOT Austin District Traffic Management Center (CTECC)**



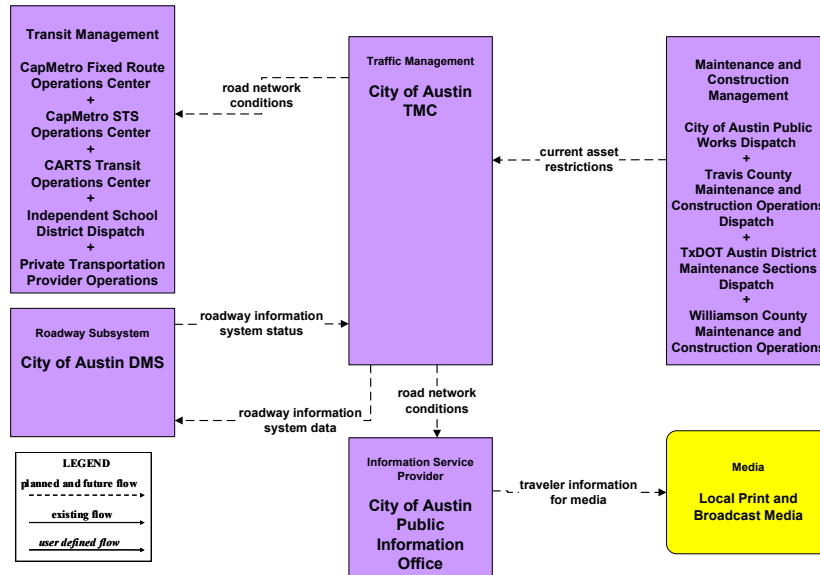
**Figure C20 – ATMS06 – Traffic Information Dissemination
TxDOT Austin District Traffic Management Center (CTECC) (1 of 2)**



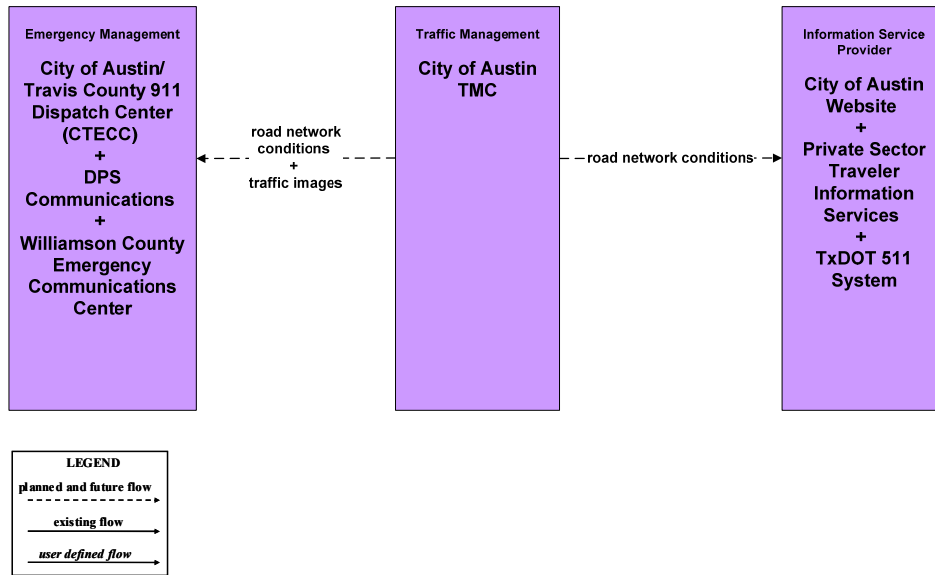
**Figure C21 – ATMS06 – Traffic Information Dissemination
TxDOT Austin District Traffic Management Center (CTECC) (2 of 2)**



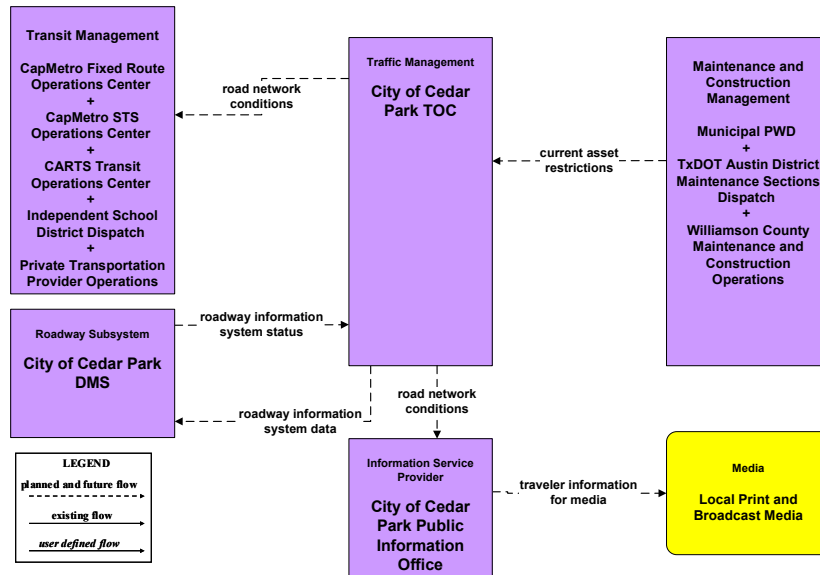
**Figure C22 – ATMS06 – Traffic Information Dissemination
City of Austin Traffic Management Center (1 of 2)**



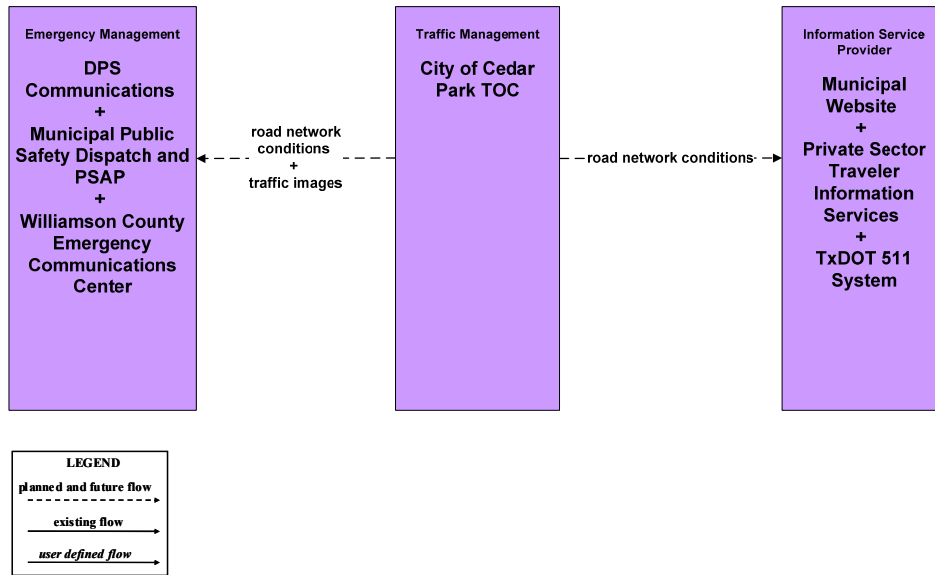
**Figure C23 – ATMS06 – Traffic Information Dissemination
City of Austin Traffic Management Center (2 of 2)**



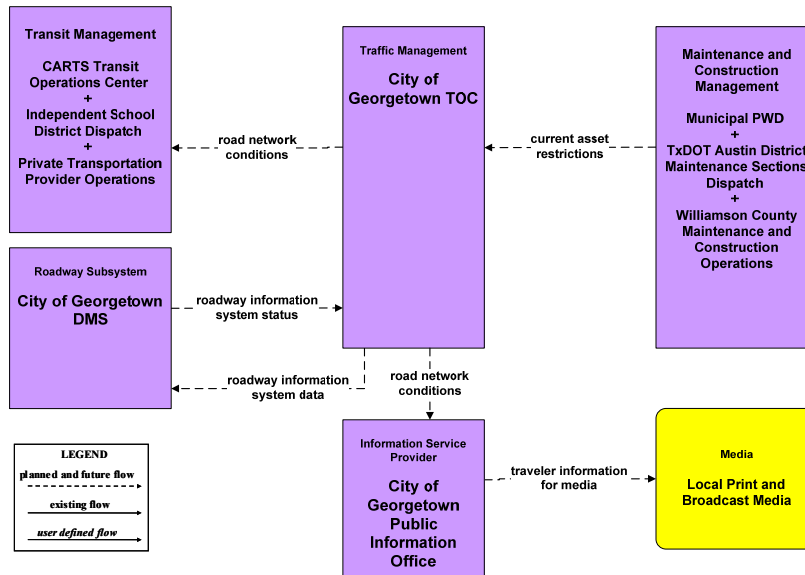
**Figure C24 – ATMS06 – Traffic Information Dissemination
City of Cedar Park Traffic Operations Center (1 of 2)**



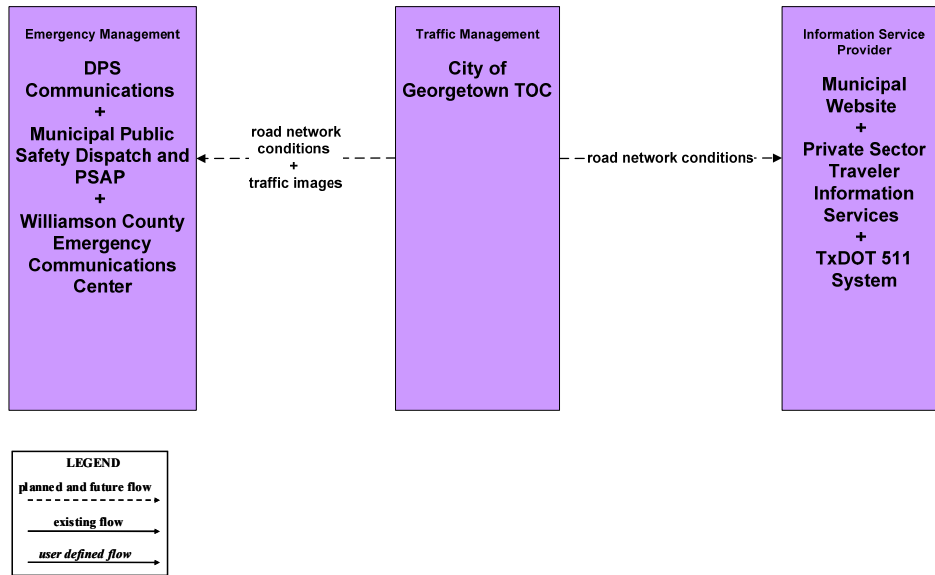
**Figure C25 – ATMS06 – Traffic Information Dissemination
City of Cedar Park Traffic Operations Center (2 of 2)**



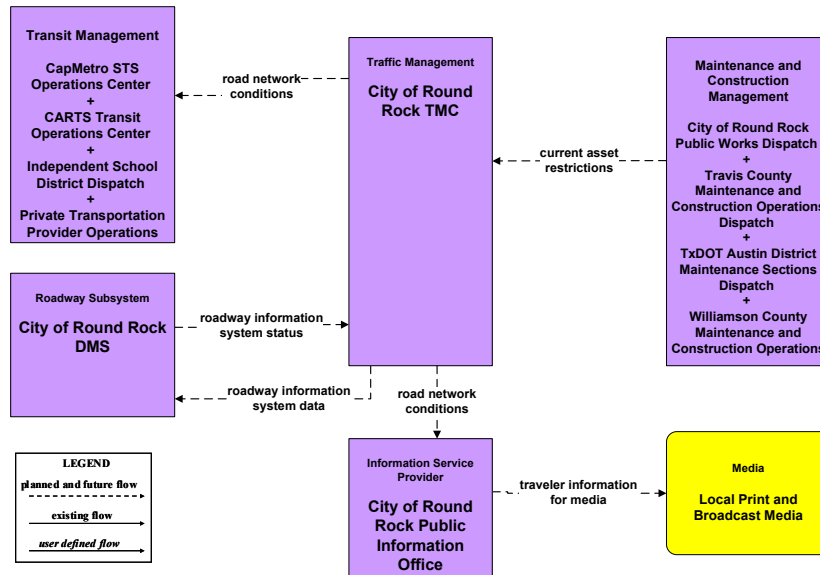
**Figure C26 – ATMS06 – Traffic Information Dissemination
City of Georgetown Traffic Operations Center (1 of 2)**



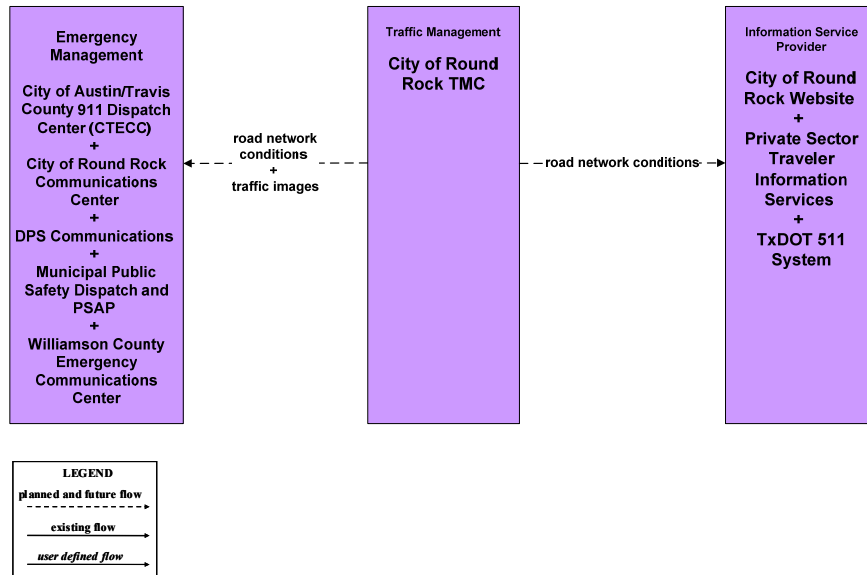
**Figure C27 – ATMS06 – Traffic Information Dissemination
City of Georgetown Traffic Operations Center (2 of 2)**



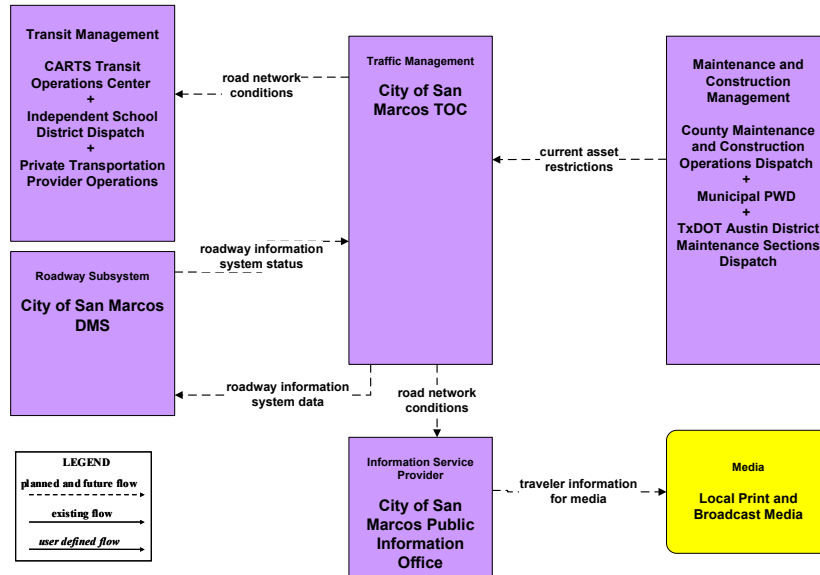
**Figure C28 – ATMS06 – Traffic Information Dissemination
City of Round Rock Traffic Management Center (1 of 2)**



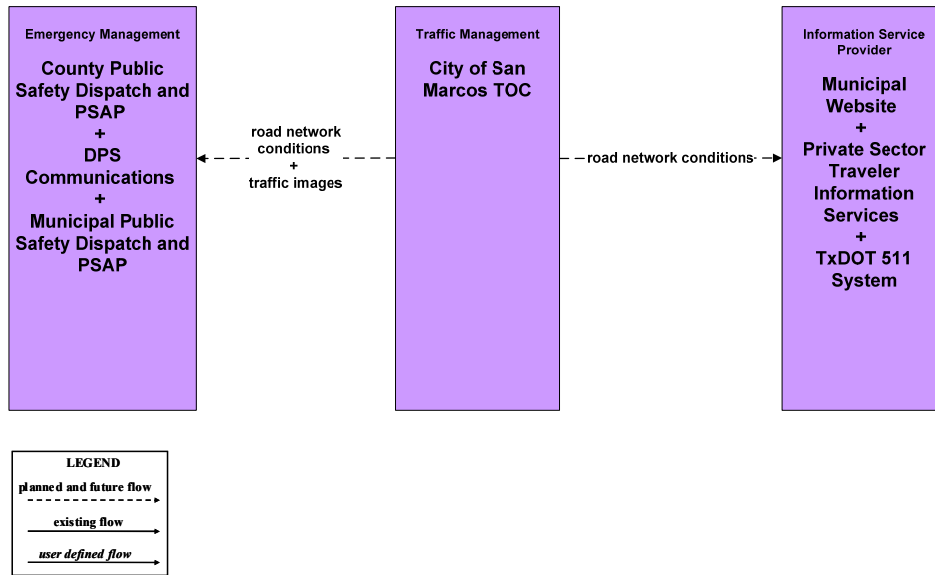
**Figure C29 – ATMS06 – Traffic Information Dissemination
City of Round Rock Traffic Management Center (2 of 2)**



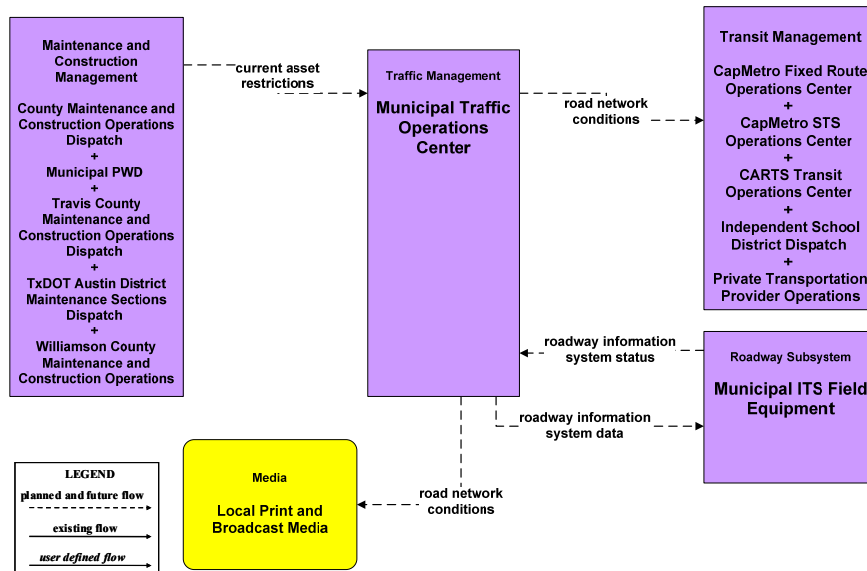
**Figure C30 – ATMS06 – Traffic Information Dissemination
City of San Marcos Traffic Operations Center (1 of 2)**



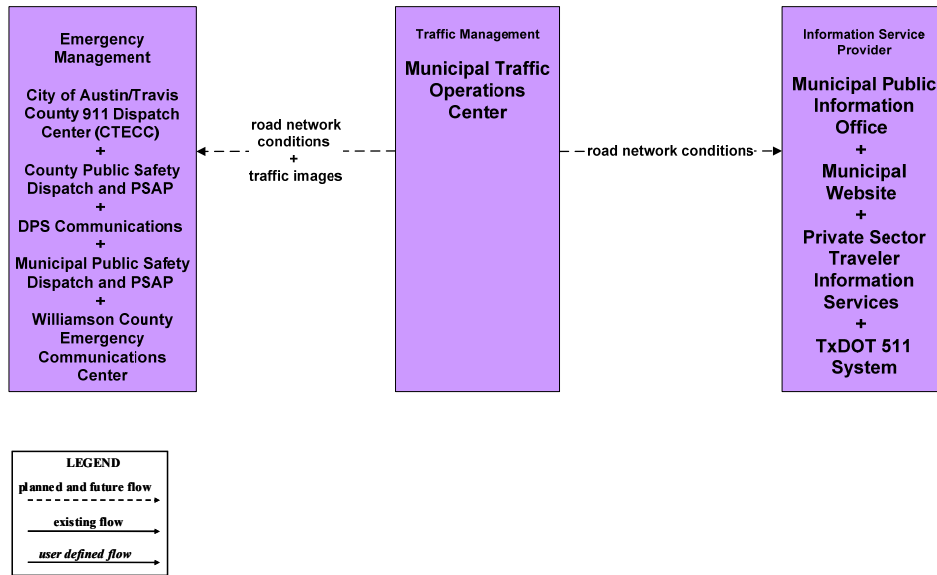
**Figure C31 – ATMS06 – Traffic Information Dissemination
City of San Marcos Traffic Operations Center (2 of 2)**



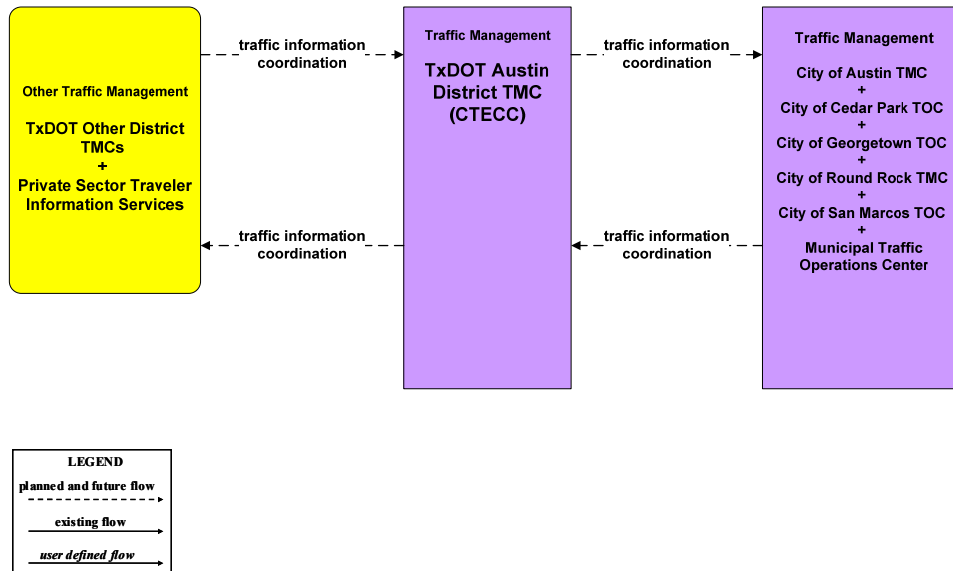
**Figure C32 – ATMS06 – Traffic Information Dissemination
Municipal Traffic Operations Center (1 of 2)**



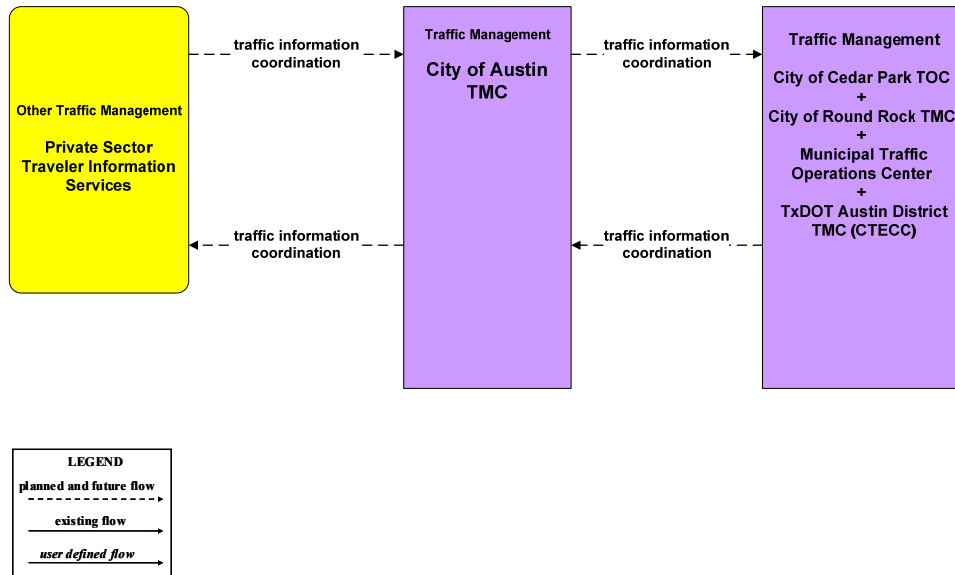
**Figure C33 – ATMS06 – Traffic Information Dissemination
Municipal Traffic Operations Center (2 of 2)**



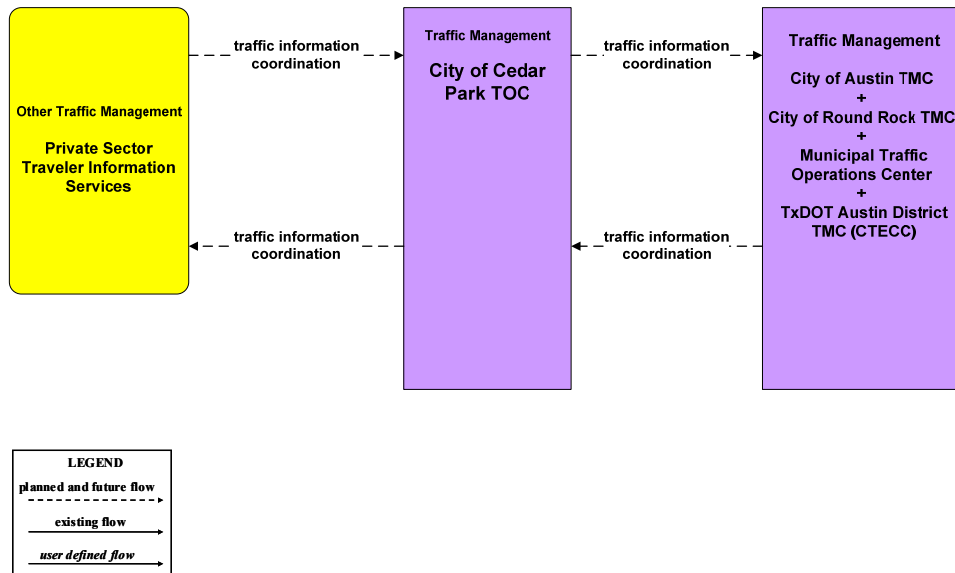
**Figure C34 – ATMS07 – Regional Traffic Control
TxDOT Austin District Traffic Management Center (CTECC)**



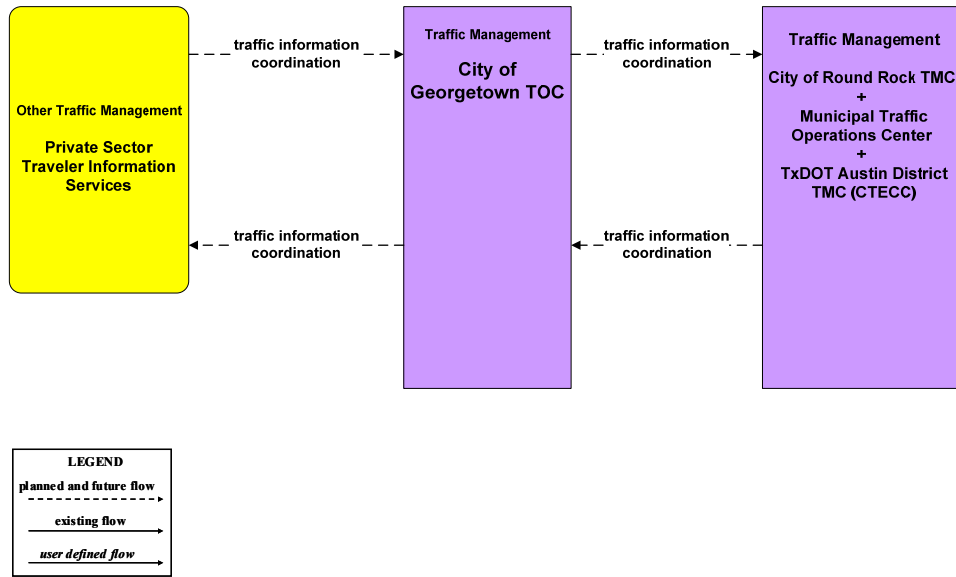
**Figure C35 – ATMS07 – Regional Traffic Control
City of Austin Traffic Management Center**



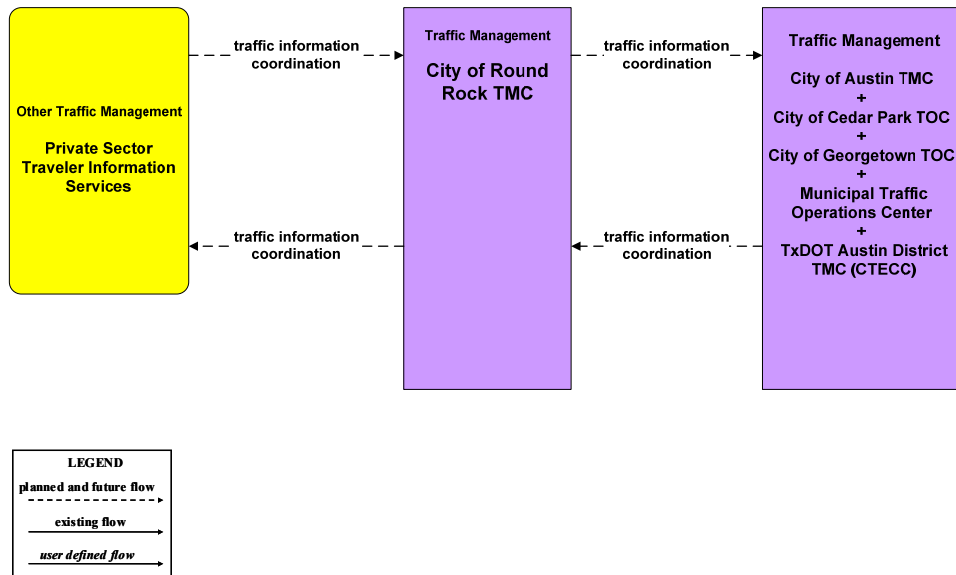
**Figure C36 – ATMS07 – Regional Traffic Control
City of Cedar Park Traffic Operations Center**



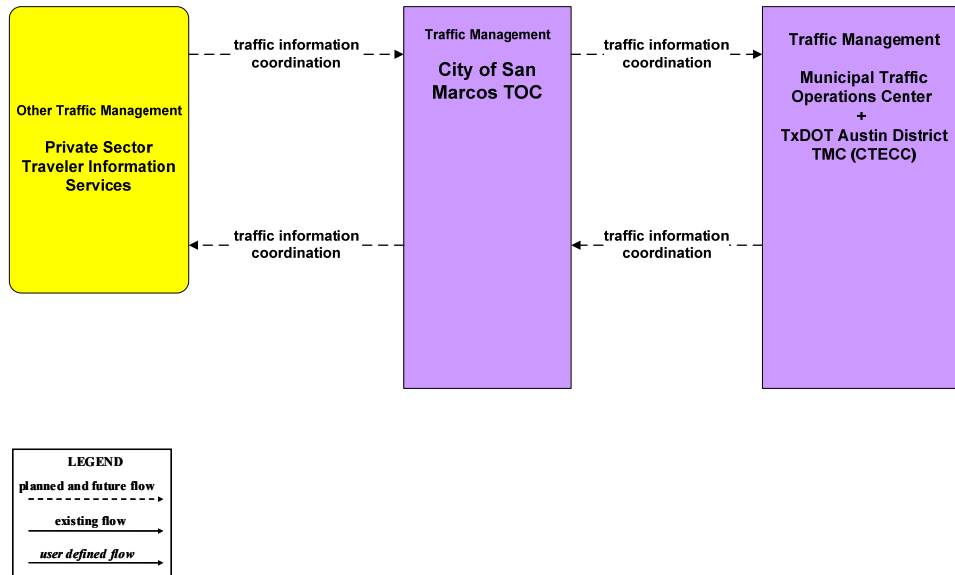
**Figure C37 – ATMS07 – Regional Traffic Control
City of Georgetown Traffic Operations Center**



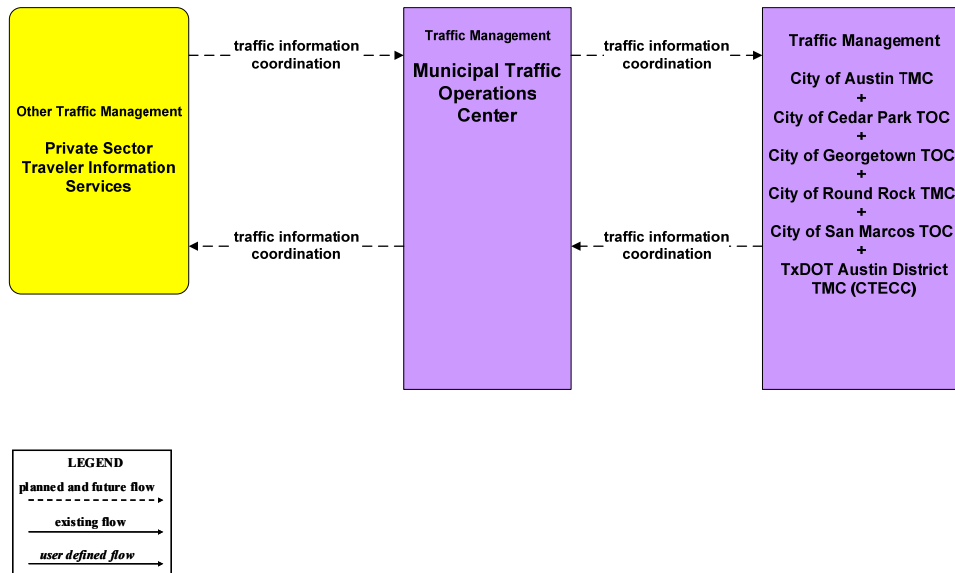
**Figure C38 – ATMS07 – Regional Traffic Control
City of Round Rock Traffic Management Center**



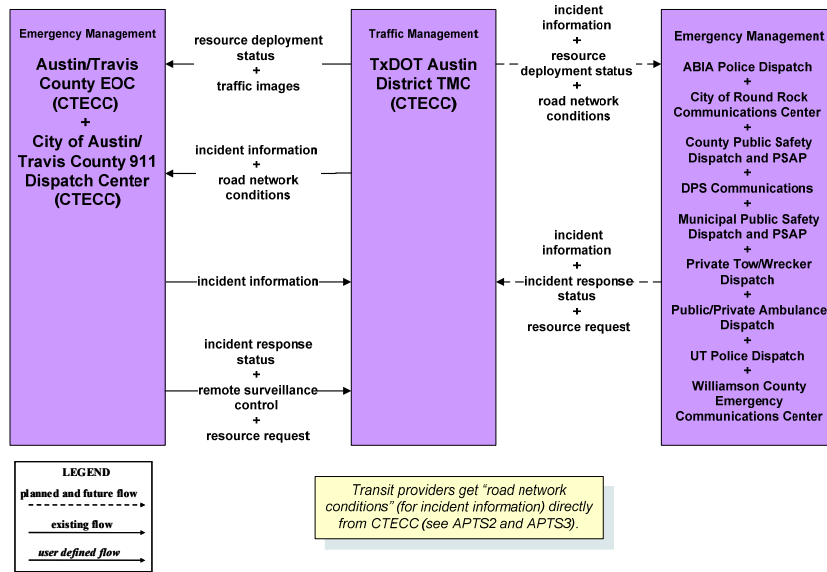
**Figure C39 – ATMS07 – Regional Traffic Control
City of San Marcos Traffic Operations Center**



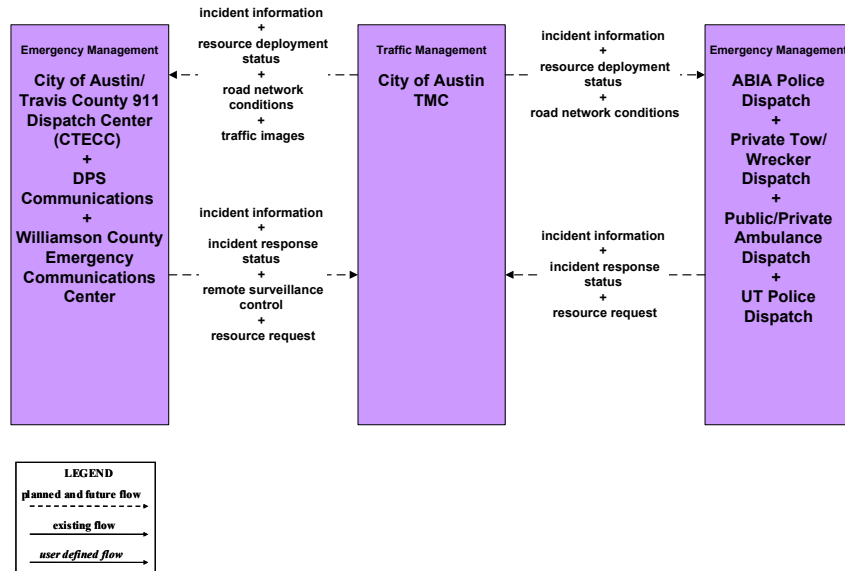
**Figure C40 – ATMS07 – Regional Traffic Control
Municipal Traffic Operations Center**



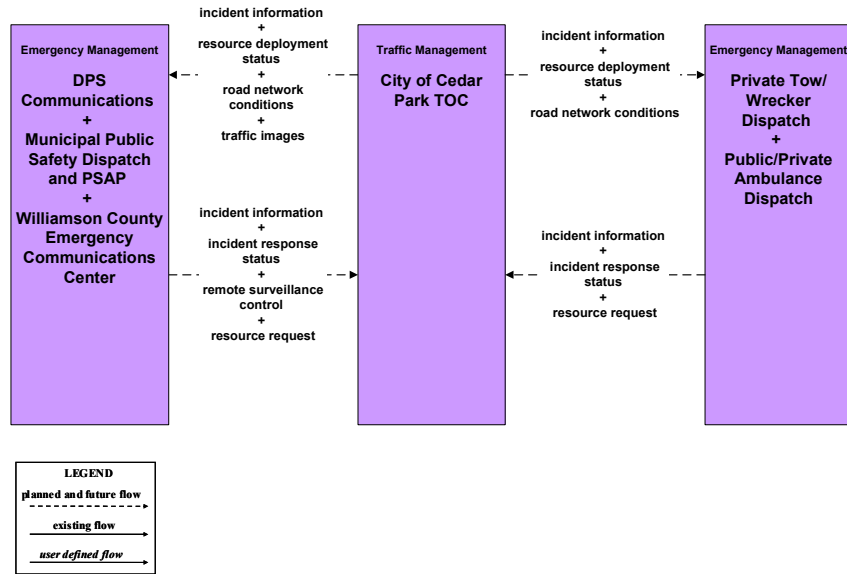
**Figure C41 – ATMS08 – Incident Management
TxDOT Austin District Traffic Management Center – (TM to EM)**



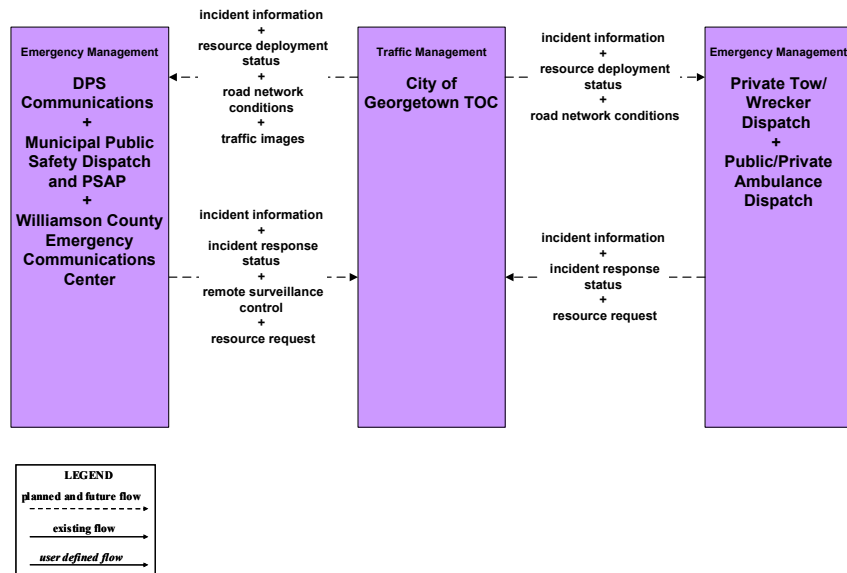
**Figure C42 – ATMS08 – Incident Management
City of Austin Traffic Management Center – (TM to EM)**



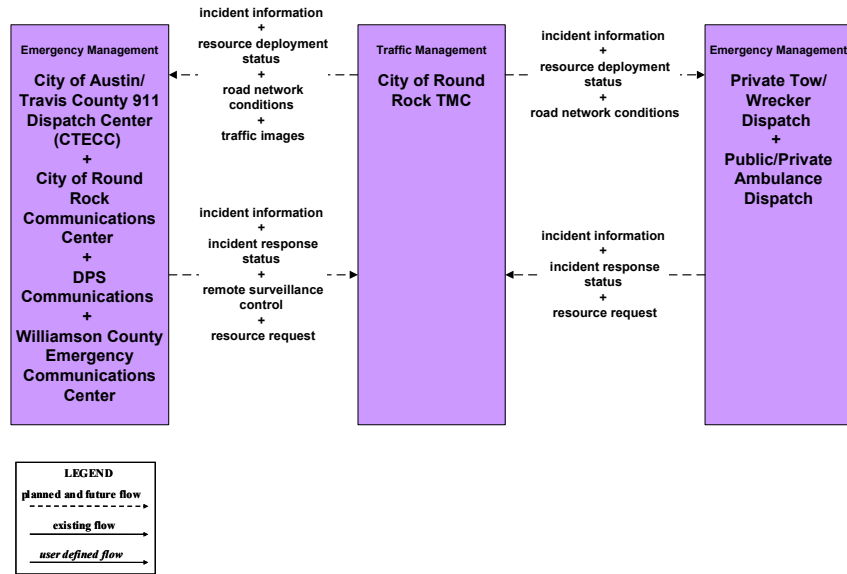
**Figure C43 – ATMS08 – Incident Management
City of Cedar Park Traffic Operations Center – (TM to EM)**



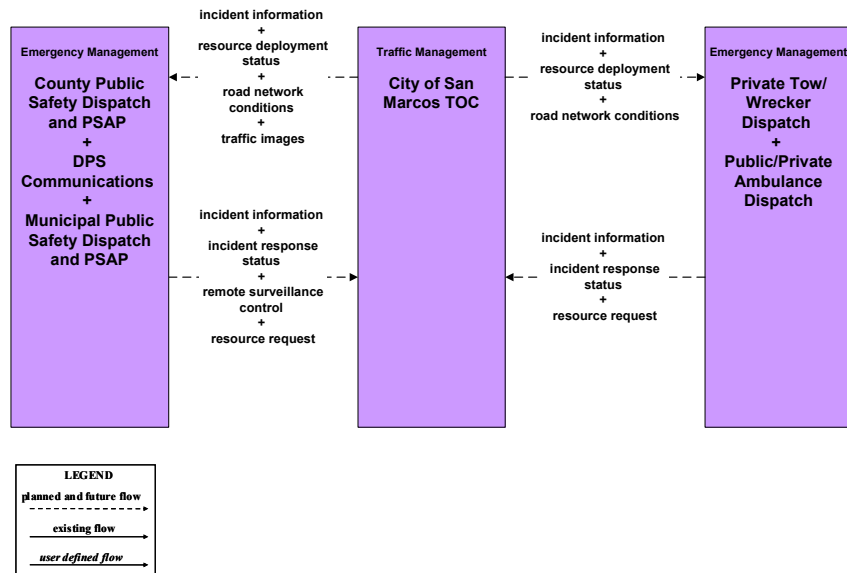
**Figure C44 – ATMS08 – Incident Management
City of Georgetown Traffic Operations Center – (TM to EM)**



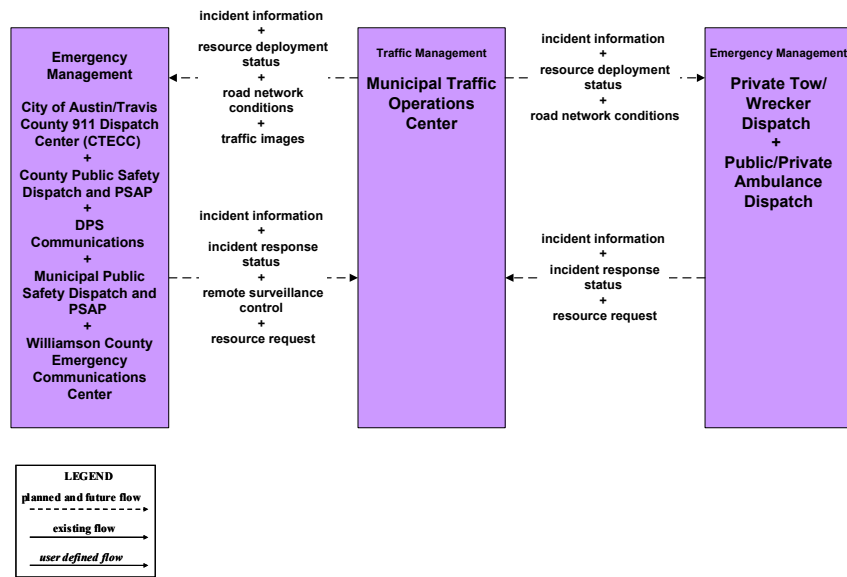
**Figure C45 – ATMS08 – Incident Management
City of Round Rock Traffic Management Center – (TM to EM)**



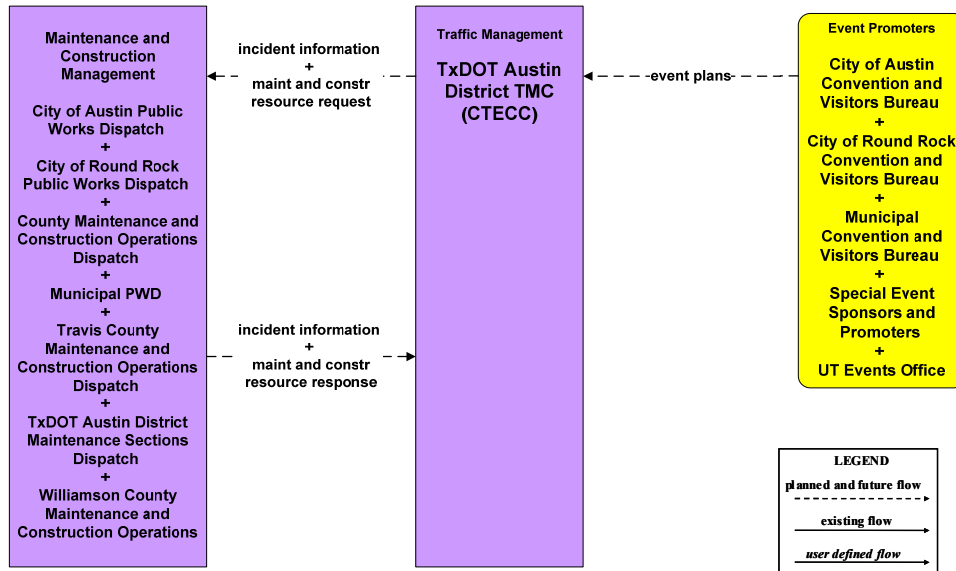
**Figure C46 – ATMS08 – Incident Management
City of San Marcos Traffic Management Center – (TM to EM)**



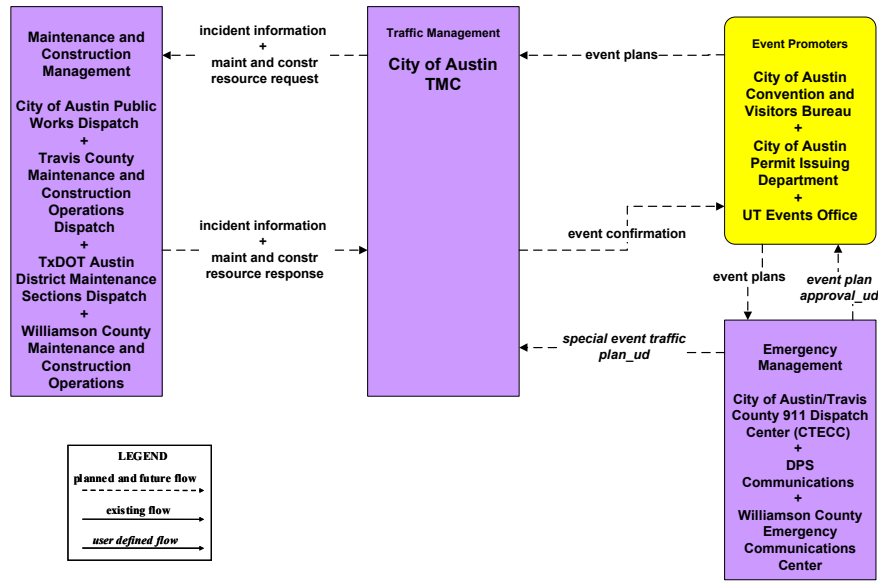
**Figure C47 – ATMS08 – Incident Management
Municipal Traffic Operations Center – (TM to EM)**



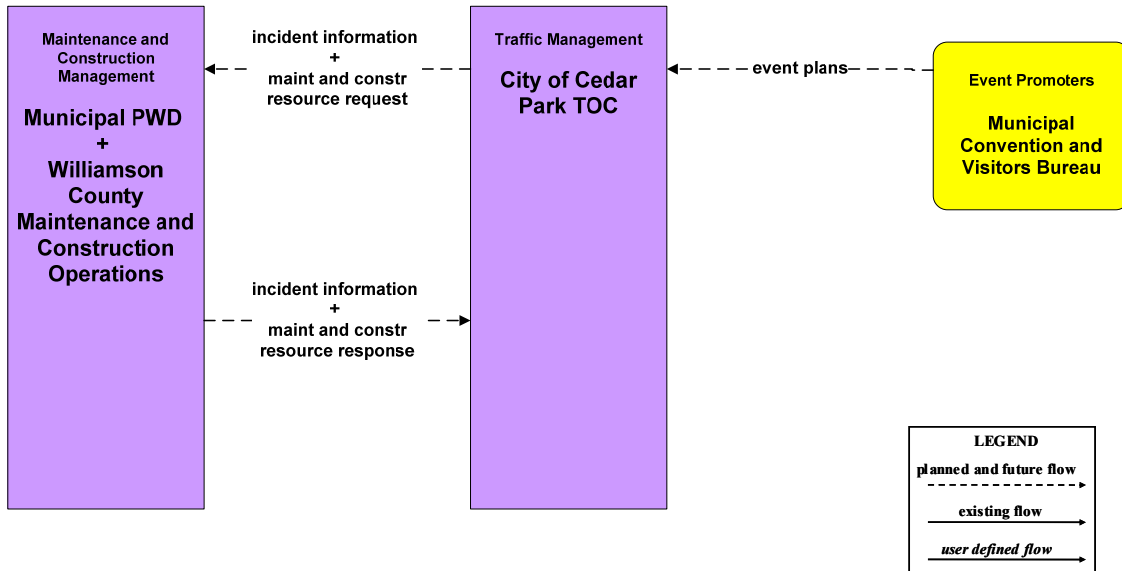
**Figure C48 – ATMS08 – Incident Management
TxDOT Austin Traffic Management Center – (TM to MCM)**



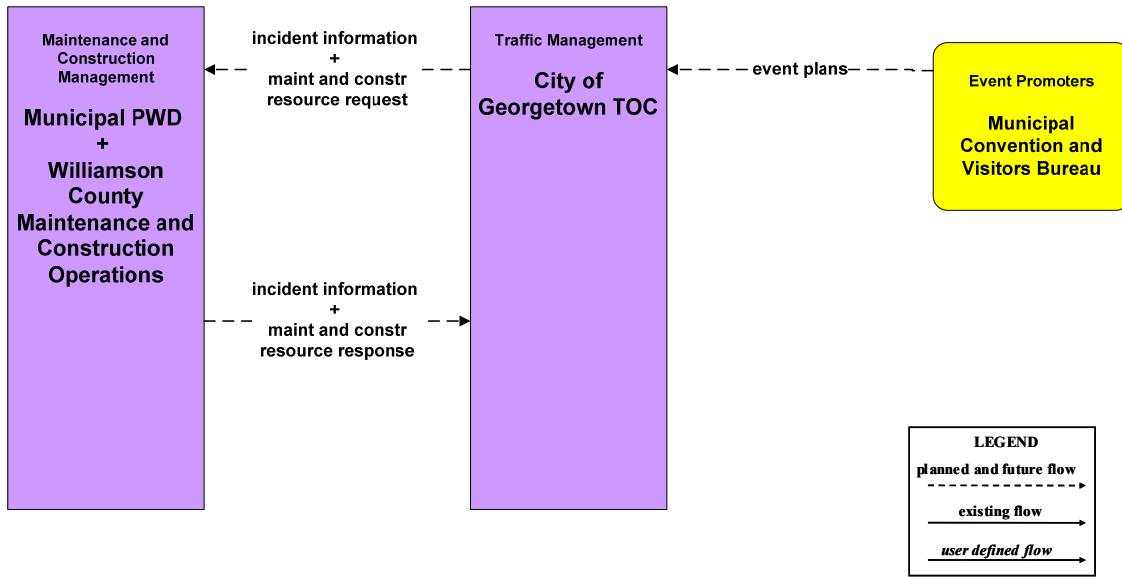
**Figure C49 – ATMS08 – Incident Management
City of Austin Traffic Management Center – (TM to MCM)**



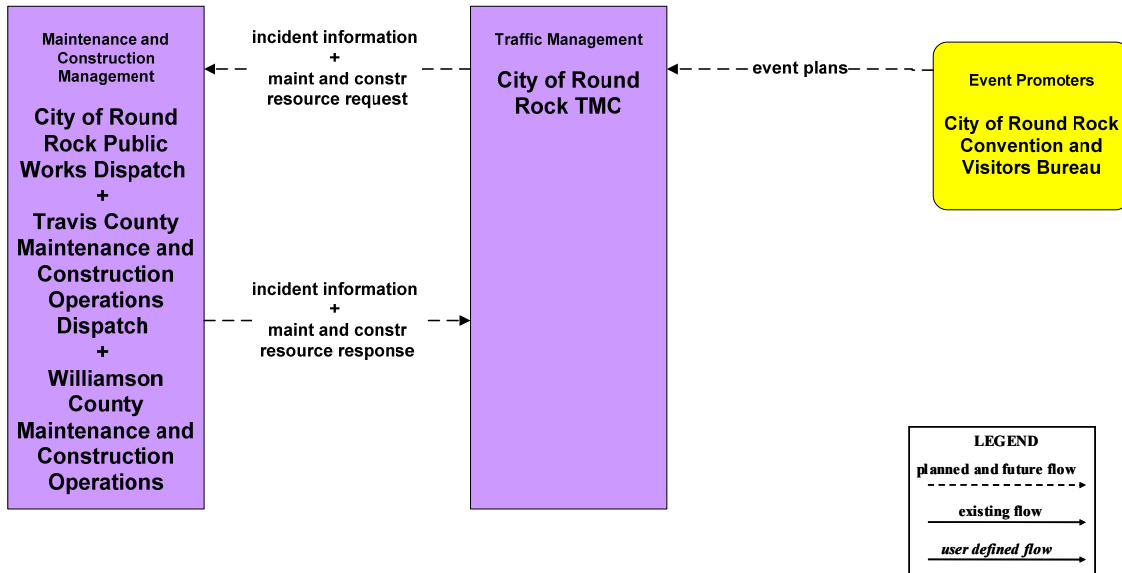
**Figure C50 – ATMS08 – Incident Management
City of Cedar Park Traffic Operations Center – (TM to MCM)**



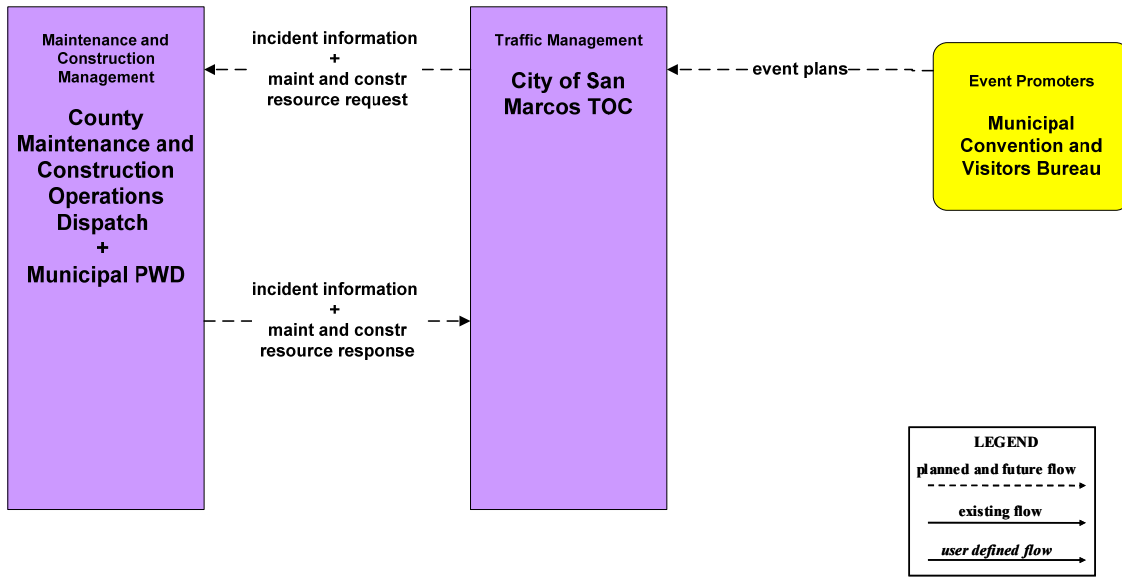
**Figure C51 – ATMS08 – Incident Management
City of Georgetown Traffic Operations Center – (TM to MCM)**



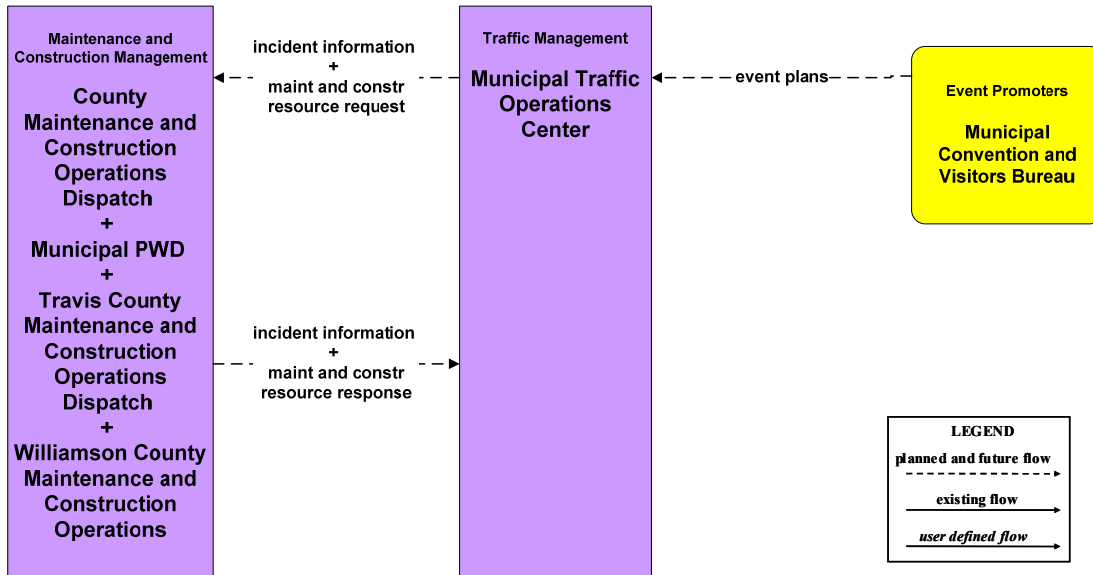
**Figure C52 – ATMS08 – Incident Management
City of Round Rock Traffic Management Center – (TM to MCM)**



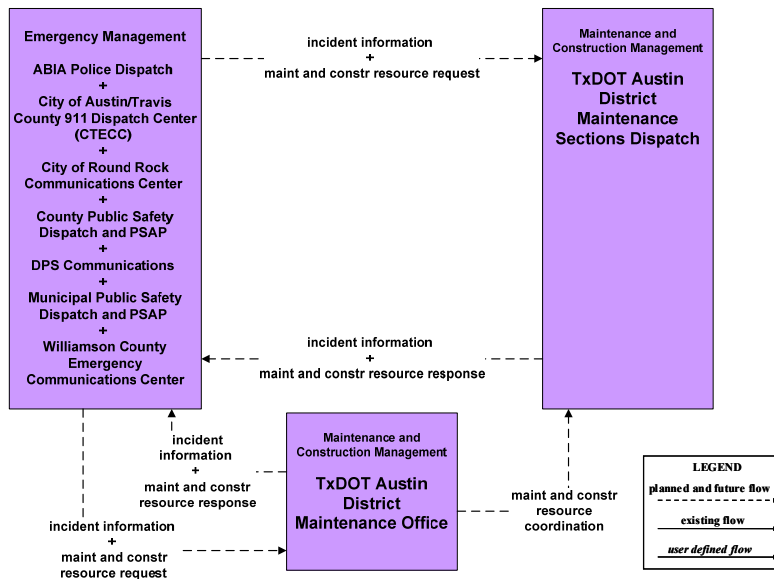
**Figure C53 – ATMS08 – Incident Management
City of San Marcos Traffic Operations Center – (TM to MCM)**



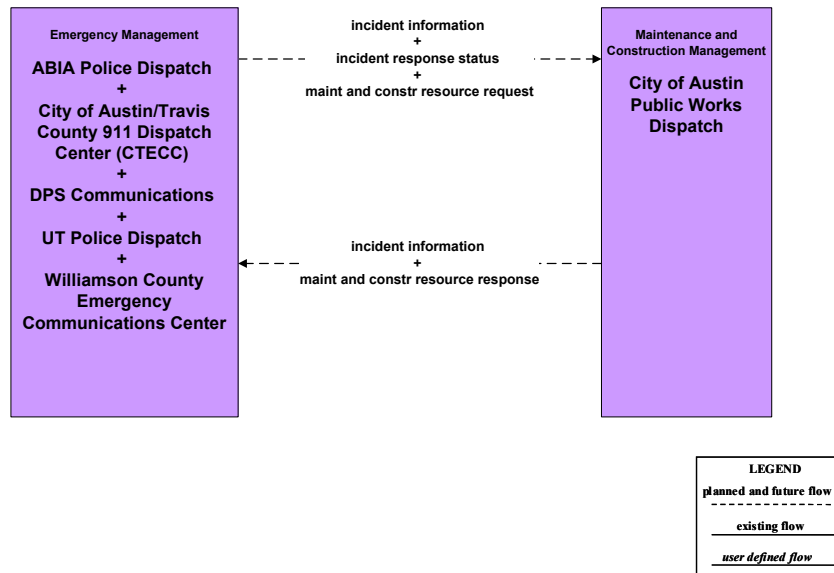
**Figure C54 – ATMS08 – Incident Management
Municipal Traffic Operations Center – (TM to MCM)**



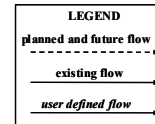
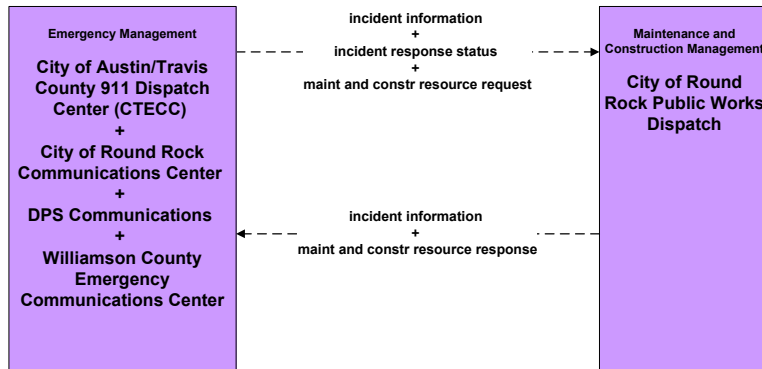
**Figure C55 – ATMS08 – Incident Management
TxDOT Austin District Maintenance Sections – (MCM to EM)**



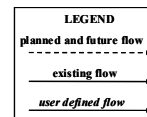
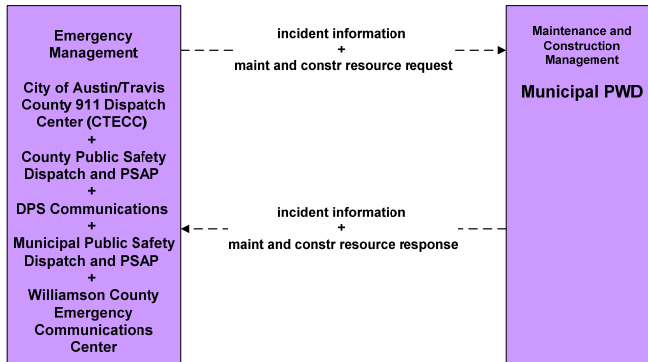
**Figure C56 – ATMS08 – Incident Management
City of Austin Maintenance System – (MCM to EM)**



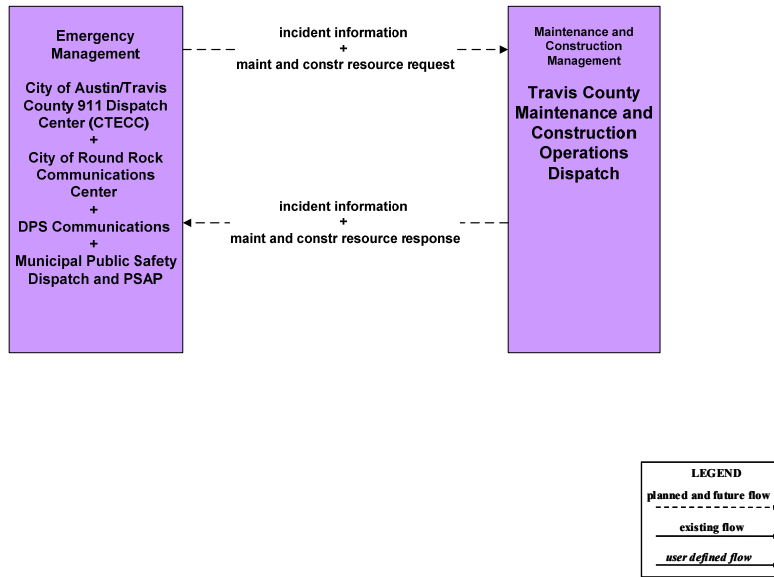
**Figure C57 – ATMS08 – Incident Management
City of Round Rock Maintenance System – (MCM to EM)**



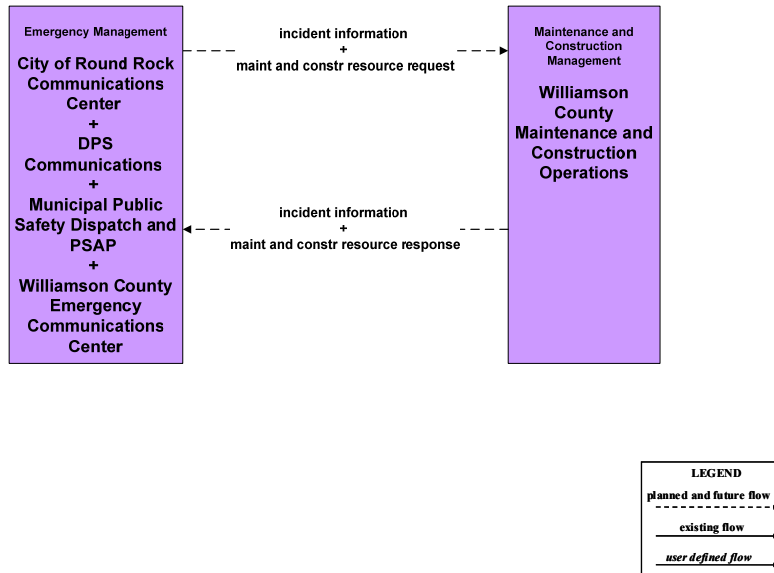
**Figure C58 – ATMS08 – Incident Management
Municipal Public Works Dispatch – (MCM to EM)**



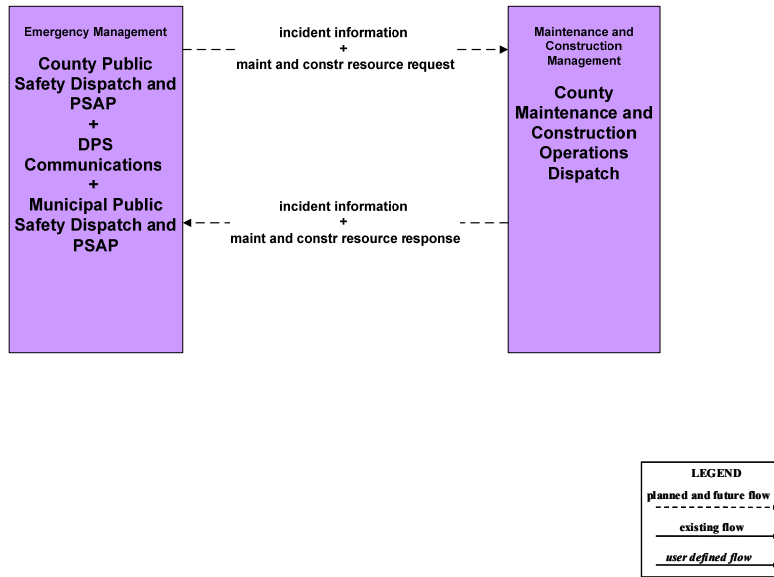
**Figure C59 – ATMS08 – Incident Management
Travis County Maintenance and Construction Operations – (MCM to EM)**



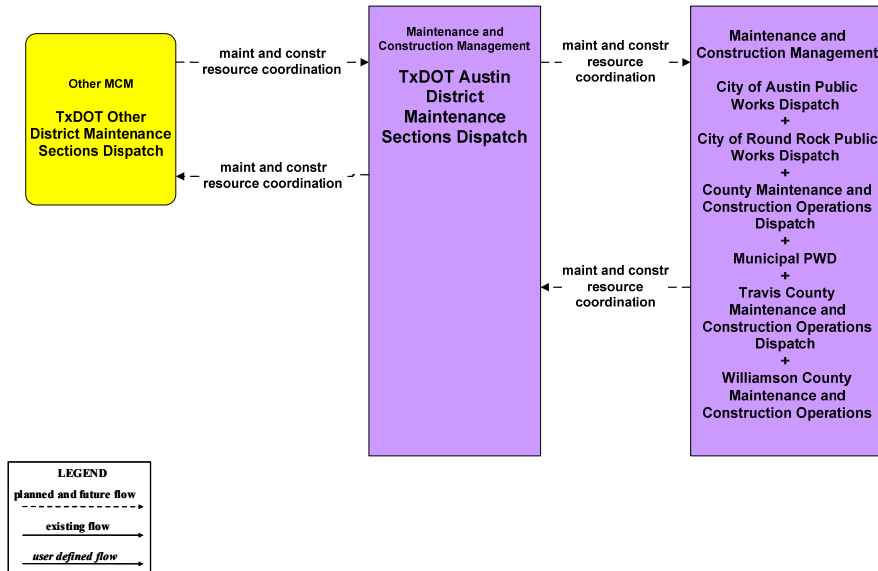
**Figure C60 – ATMS08 – Incident Management
Williamson County Maintenance and Construction Operations – (MCM to EM)**



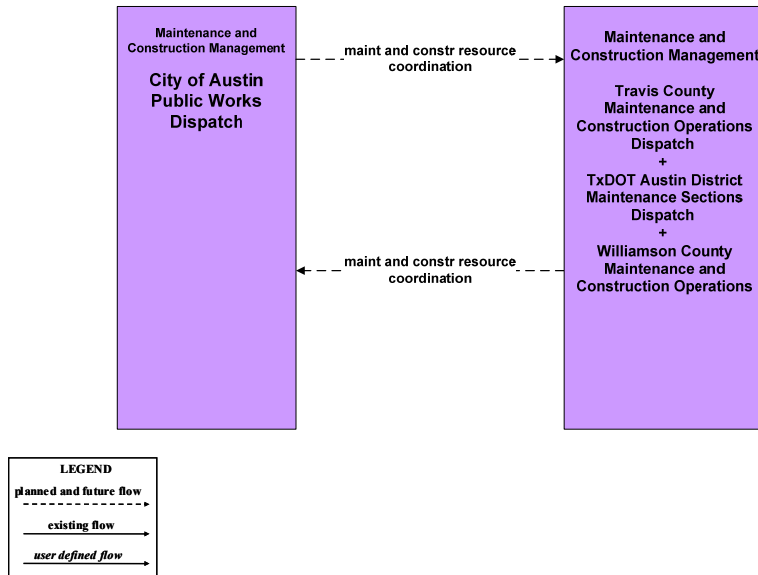
**Figure C61 – ATMS08 – Incident Management
County Maintenance and Construction Operations – (MCM to EM)**



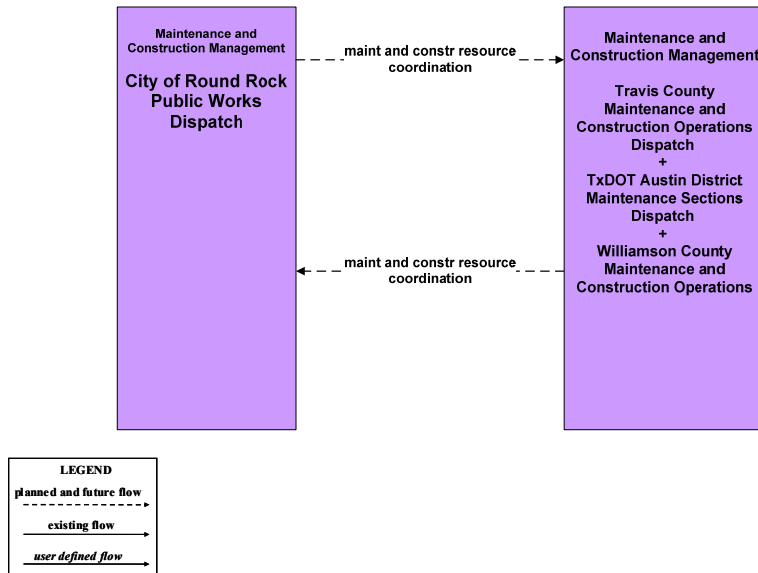
**Figure C62 – ATMS08 – Incident Management
TxDOT Austin District Maintenance Sections – (MCM to Other MCM)**



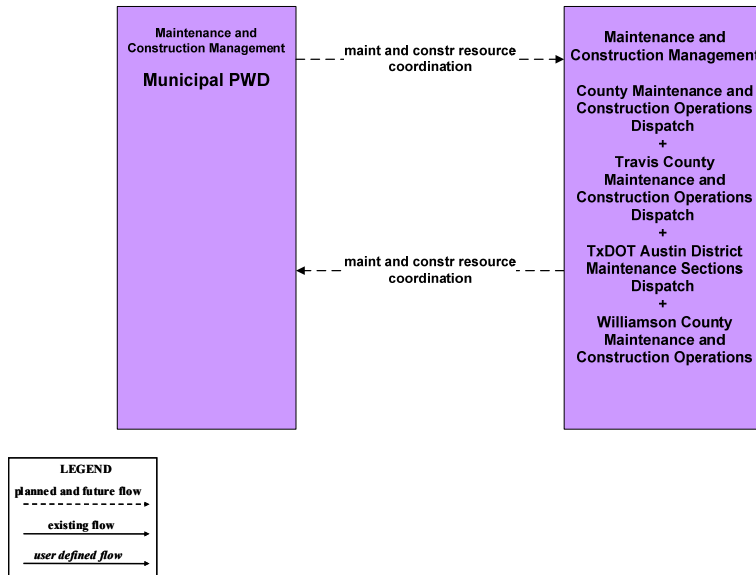
**Figure C63 – ATMS08 – Incident Management
City of Austin Maintenance System – (MCM to Other MCM)**



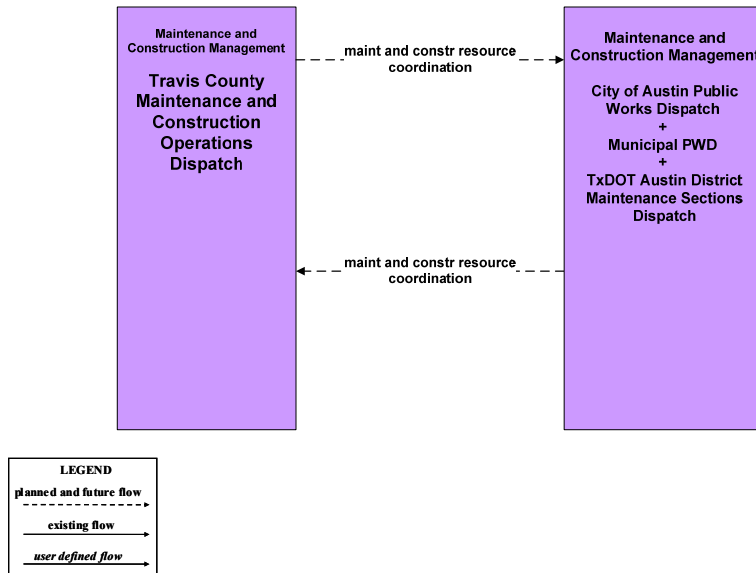
**Figure C64 – ATMS08 – Incident Management
City of Round Rock Maintenance System – (MCM to Other MCM)**



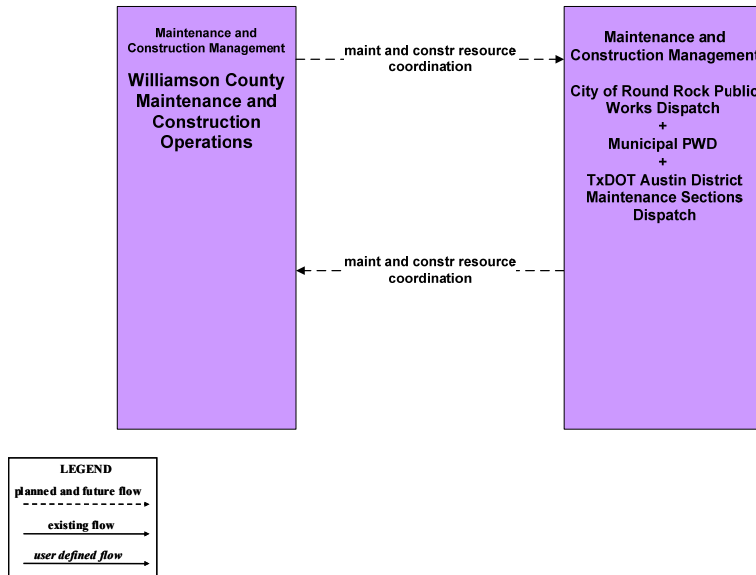
**Figure C65 – ATMS08 – Incident Management
Municipal Public Works Dispatch – (MCM to Other MCM)**



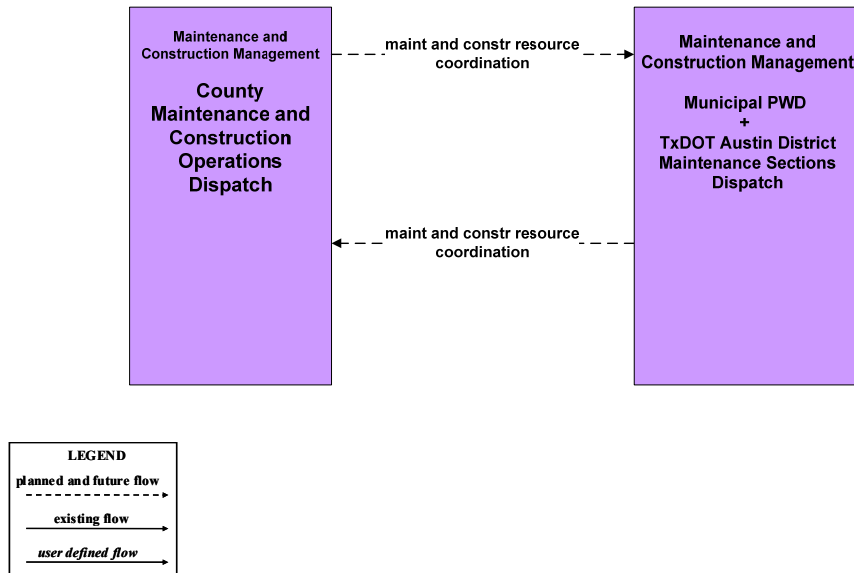
**Figure C66 – ATMS08 – Incident Management
Travis County Maintenance and Constructions Operations – (MCM to Other MCM)**



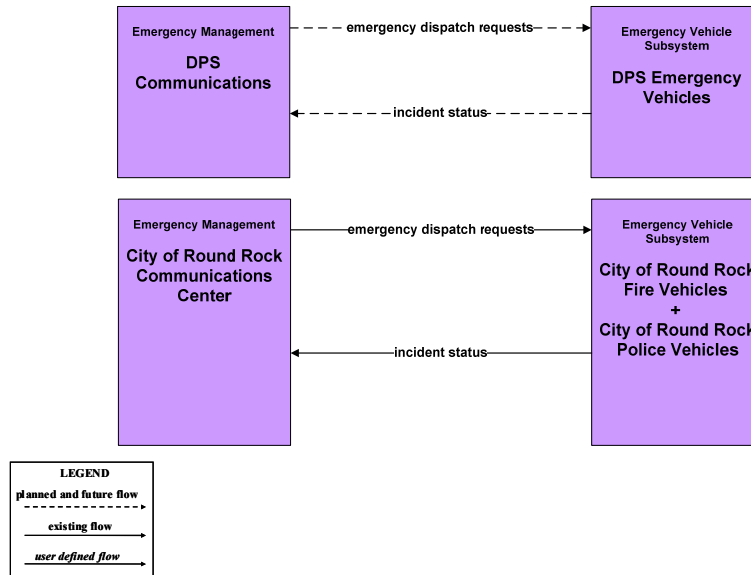
**Figure C67 – ATMS08 – Incident Management
Williamson County Maintenance and Construction Operations – (MCM to Other MCM)**



**Figure C68 – ATMS08 – Incident Management
County Maintenance and Construction Operations – (MCM to Other MCM)**



**Figure C69 – ATMS08 – Incident Management
EM to EVS (1 of 6)**



**Figure C70 – ATMS08 – Incident Management
EM to EVS (2 of 6)**

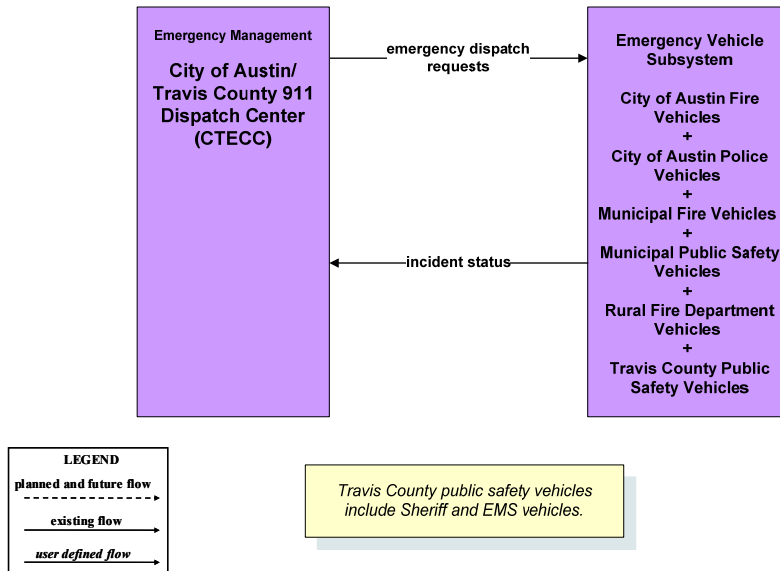


Figure C71 – ATMS08 – Incident Management
EM to EVS (3 of 6)

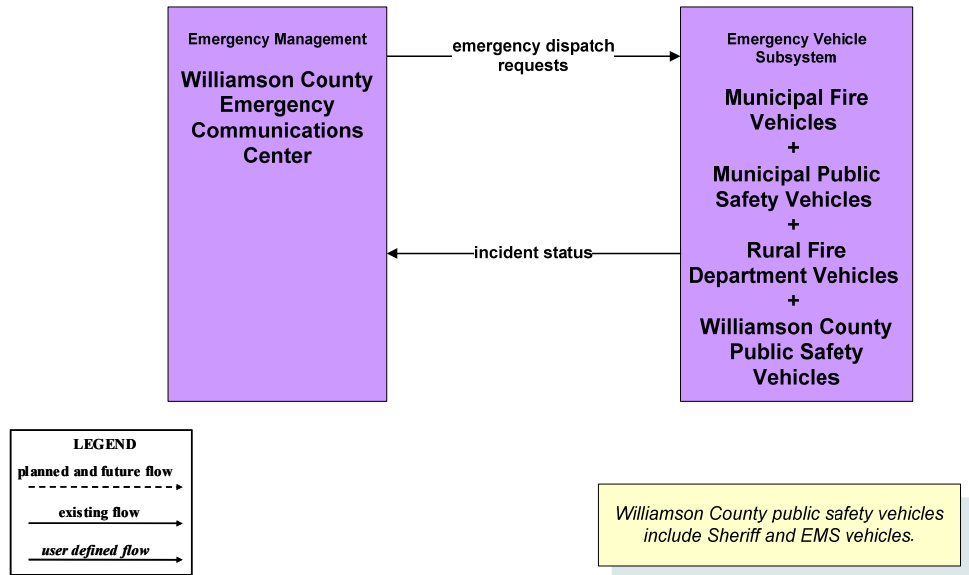


Figure C72 – ATMS08 – Incident Management
EM to EVS (4 of 6)

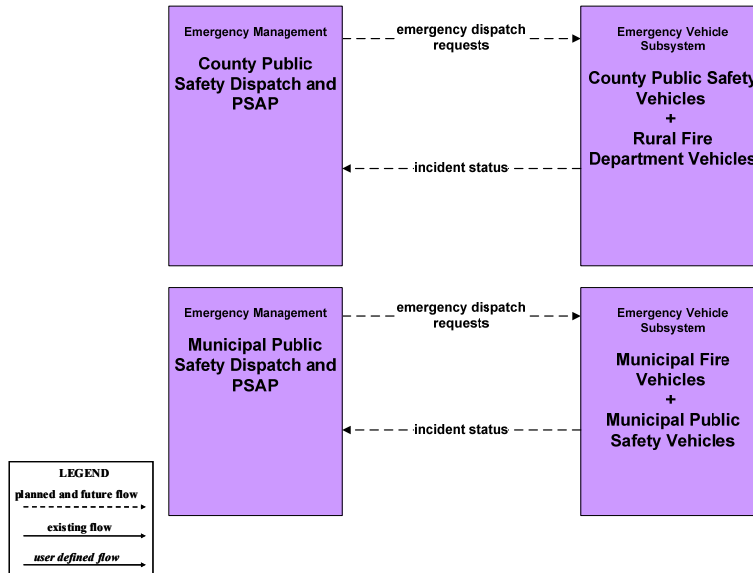


Figure C73 – ATMS08 – Incident Management
EM to EVS (5 of 6)

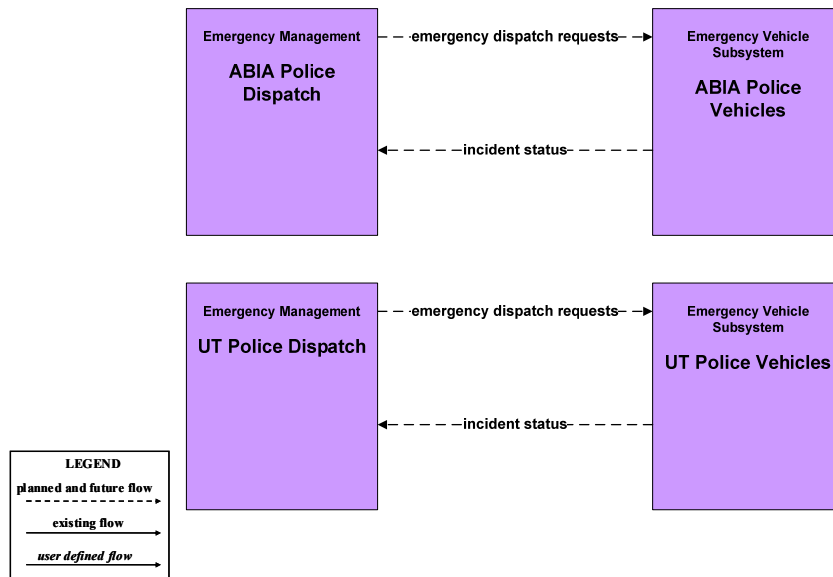


Figure C74 – ATMS08 – Incident Management
EM to EVS (6 of 6)

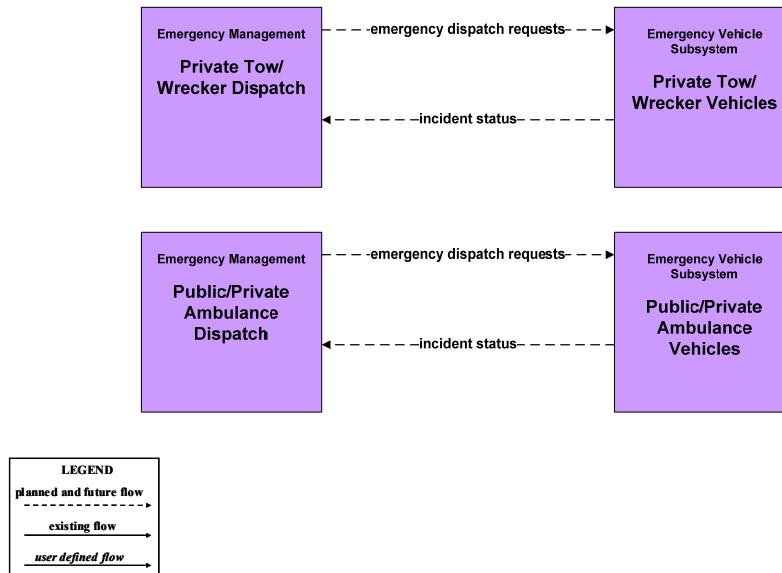


Figure C75 – ATMS08 – Incident Management Rural Fire Departments

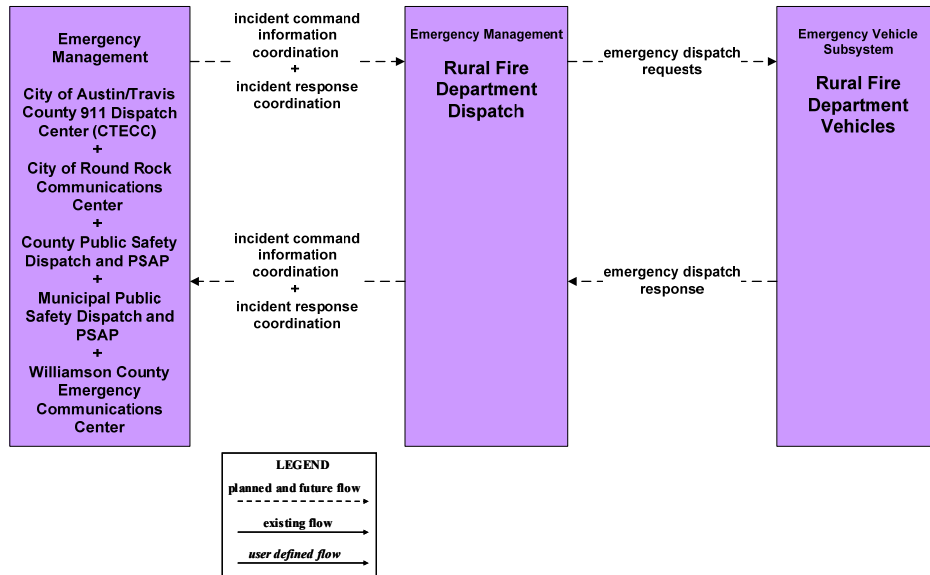


Figure C76 – ATMS08 – Incident Management Municipal Fire Departments

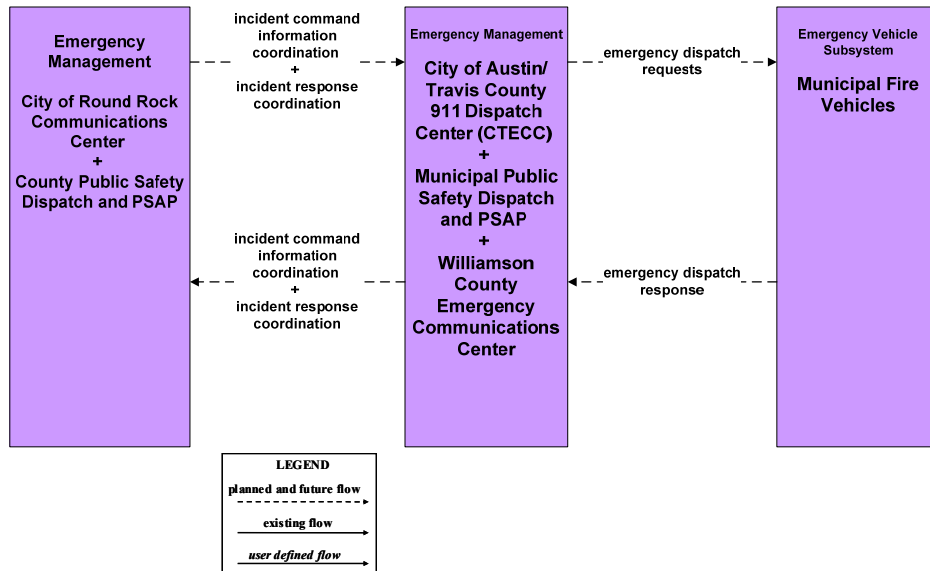


Figure C77 – ATMS08 – Incident Management
Rail Operations Coordination

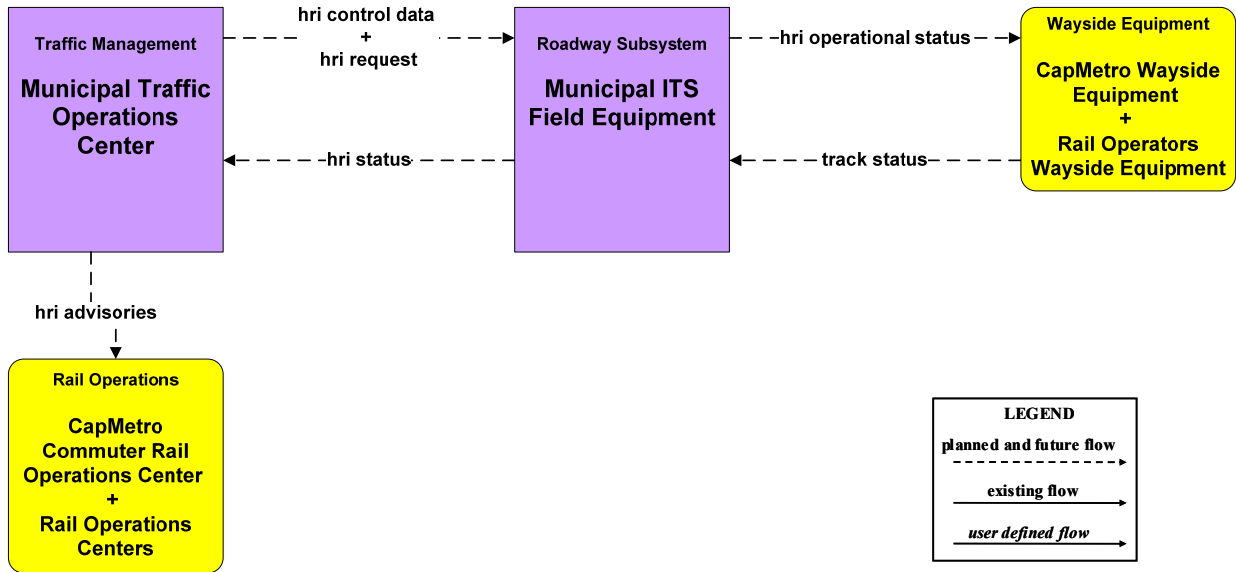


Figure C78 – ATMS08 – Incident Management
Regional Utility Companies

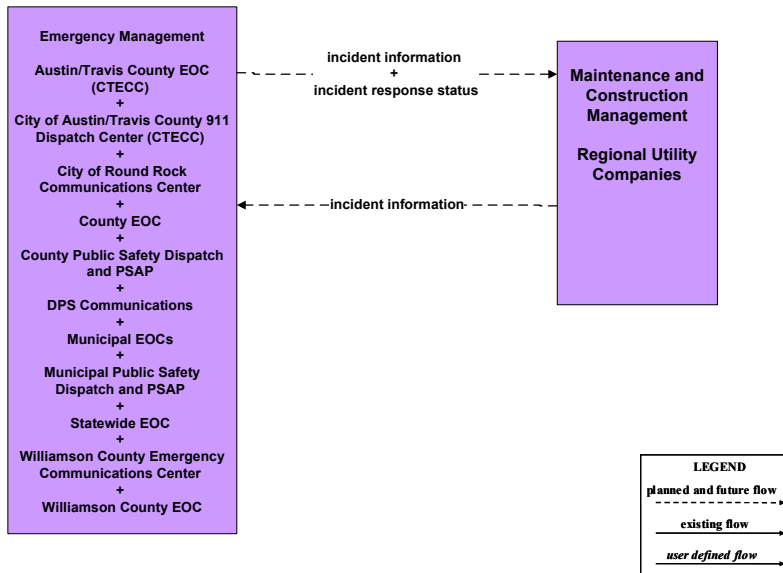


Figure C79 – ATMS10 – Electronic Toll Collection
TTA – Toll Administration (1 of 2)

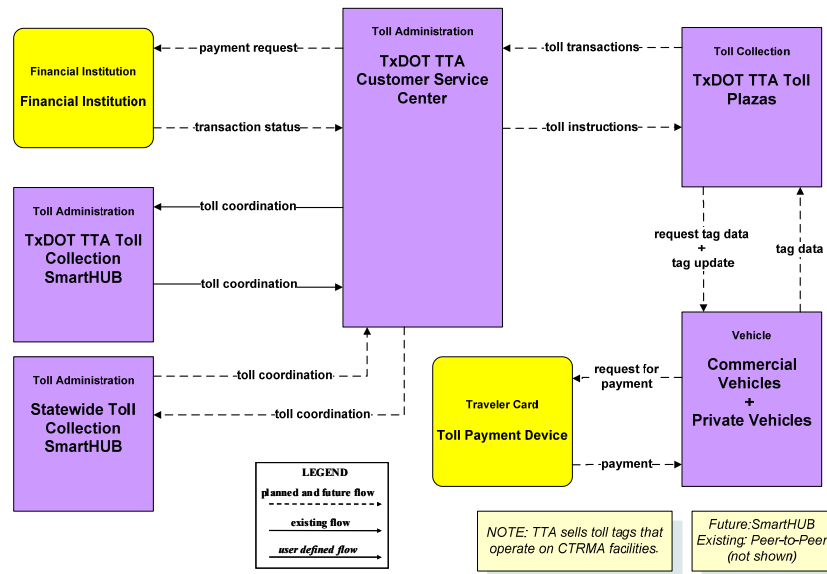


Figure C80 – ATMS10 – Electronic Toll Collection
TTA – Toll Administration (2 of 2)

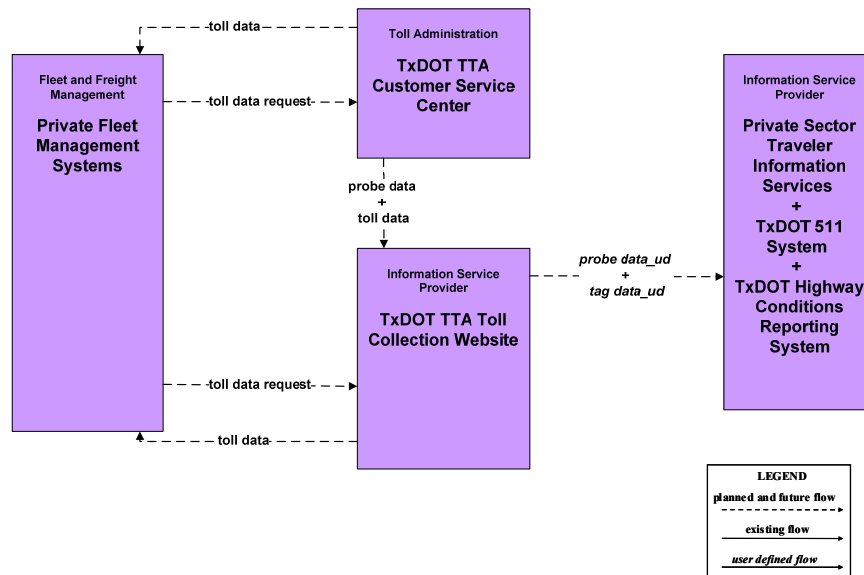


Figure C81 – ATMS10 – Electronic Toll Collection
CTRMA – Toll Administration (1 of 2)

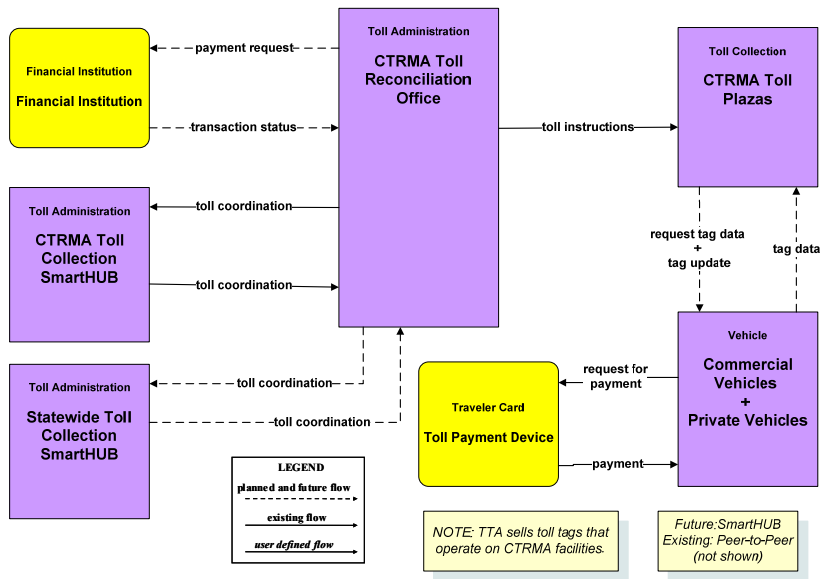


Figure C82 – ATMS10 – Electronic Toll Collection
CTRMA – Toll Administration (2 of 2)

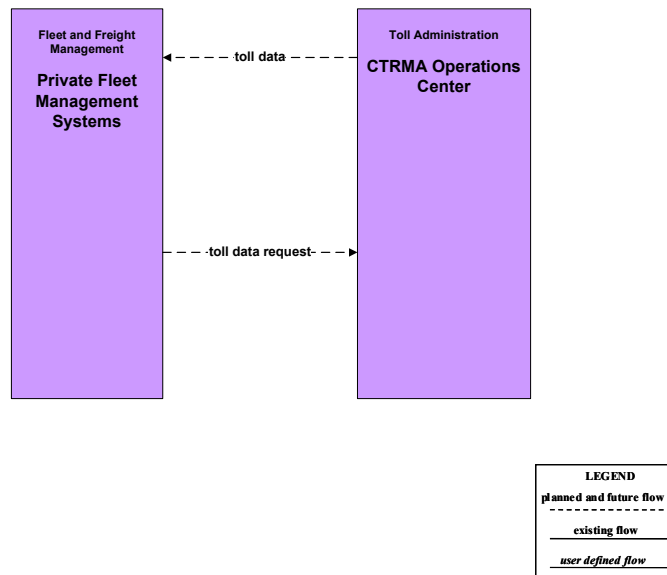


Figure C83 – ATMS11 – Emissions Monitoring and Management TCEQ

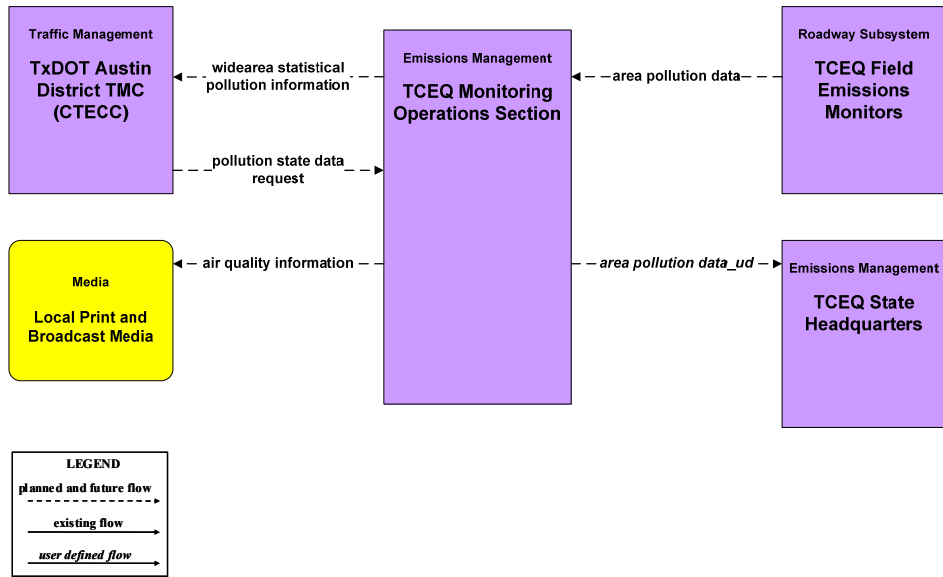


Figure C84 – ATMS11 – Emissions Monitoring and Management City of Austin

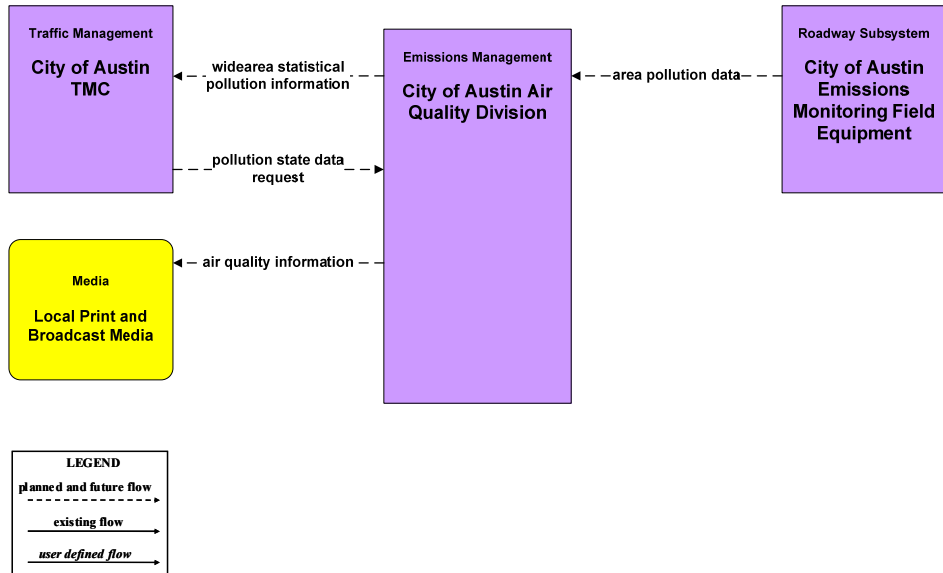


Figure C85 – ATMS13 – Standard Railroad Grade Crossing
 TxDOT Austin District Traffic Management Center (CTECC)

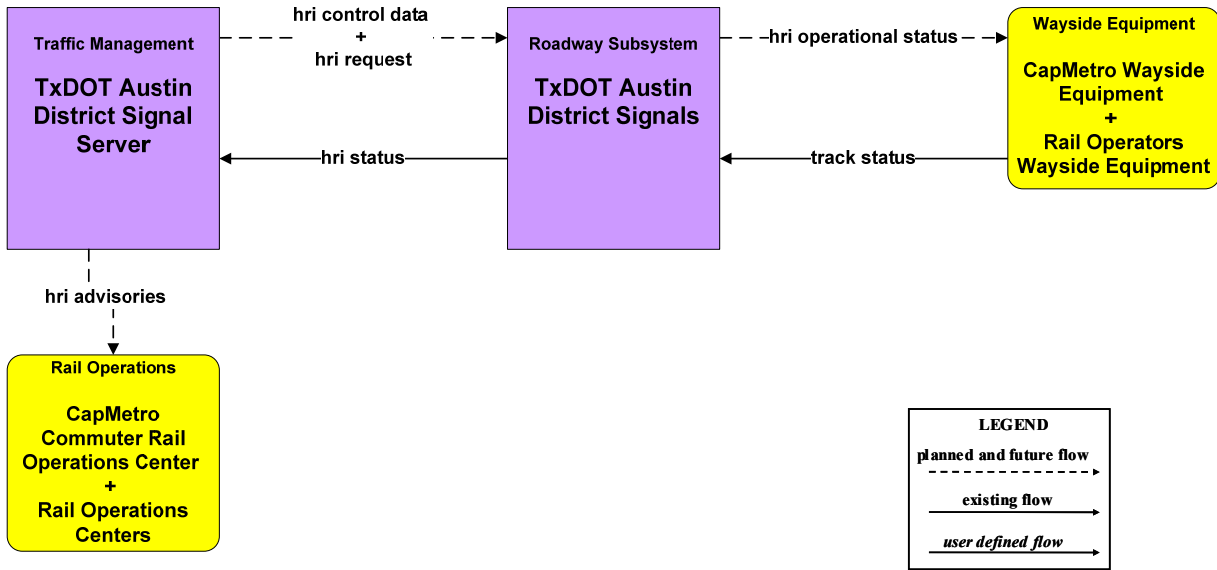


Figure C86 – ATMS13 – Standard Railroad Grade Crossing
 City of Austin Traffic Management Center

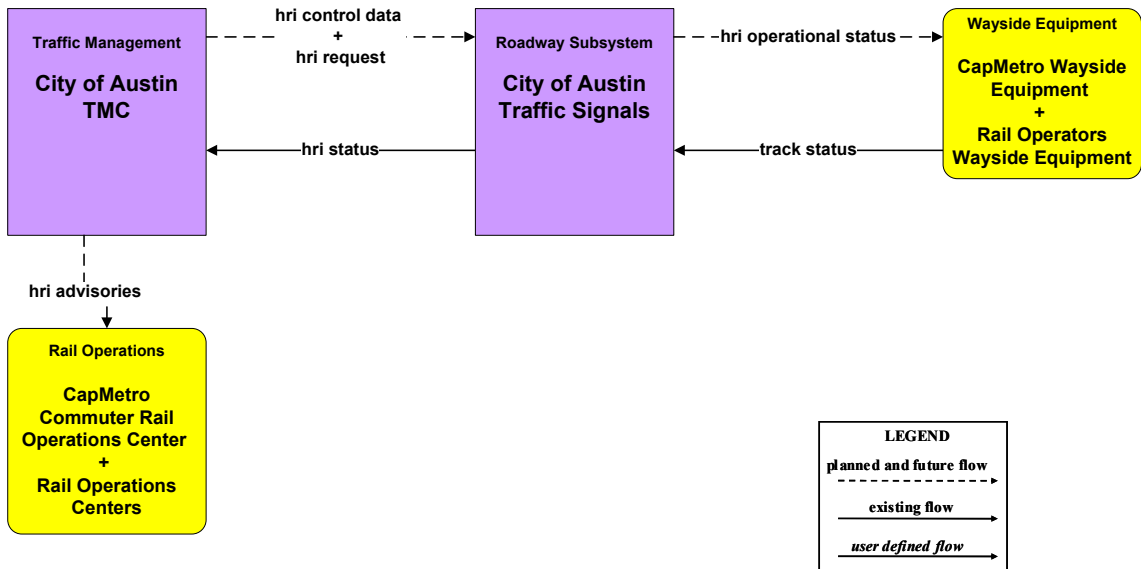


Figure C87 – ATMS13 – Standard Railroad Grade Crossing
City of Cedar Park Traffic Operations Center

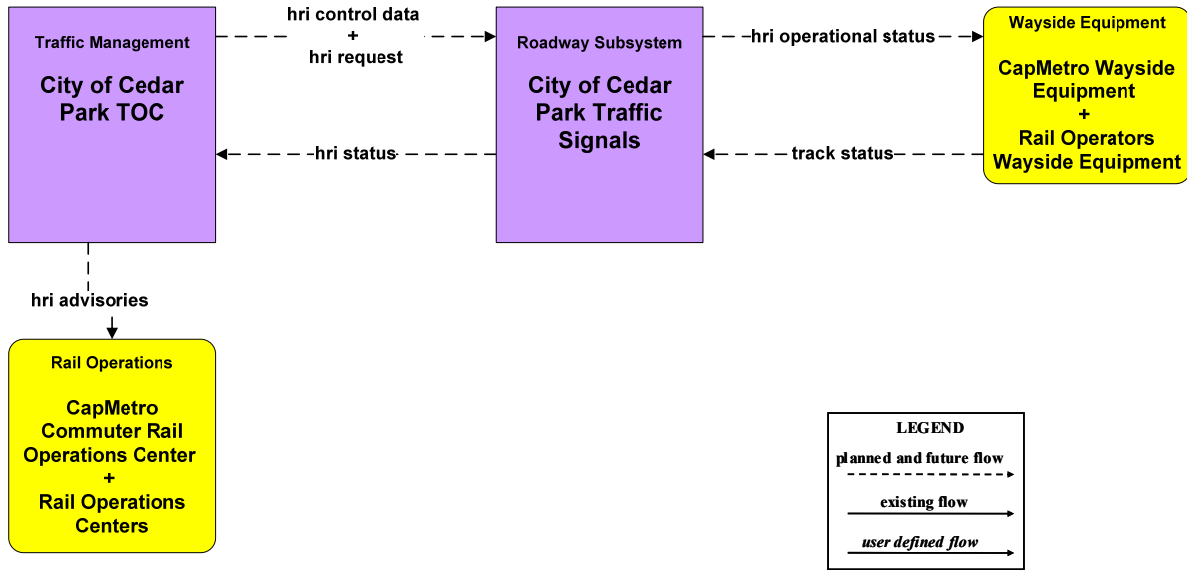
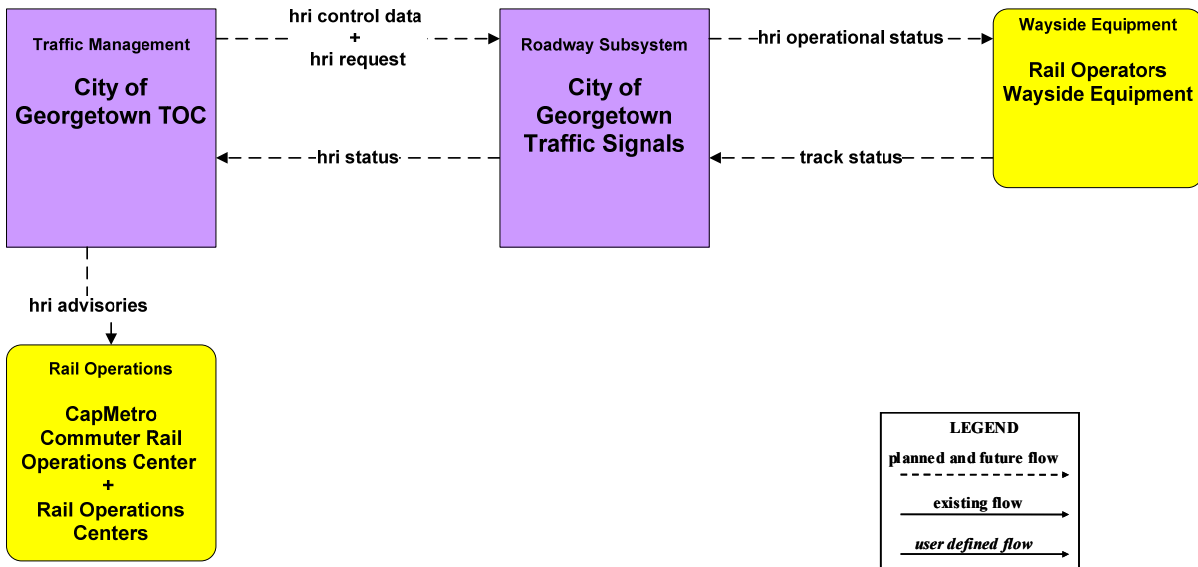
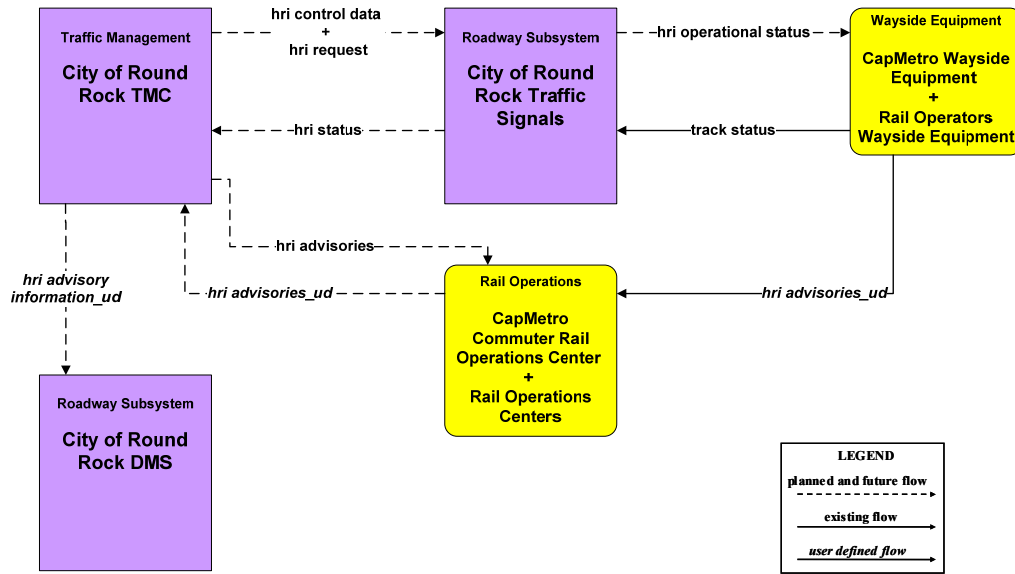


Figure C88 – ATMS13 – Standard Railroad Grade Crossing
City of Georgetown Traffic Operations Center



**Figure C89 – ATMS13 – Standard Railroad Grade Crossing
City of Round Rock Traffic Management Center**



**Figure C90 – ATMS13 – Standard Railroad Grade Crossing
City of San Marcos Traffic Operations Center**

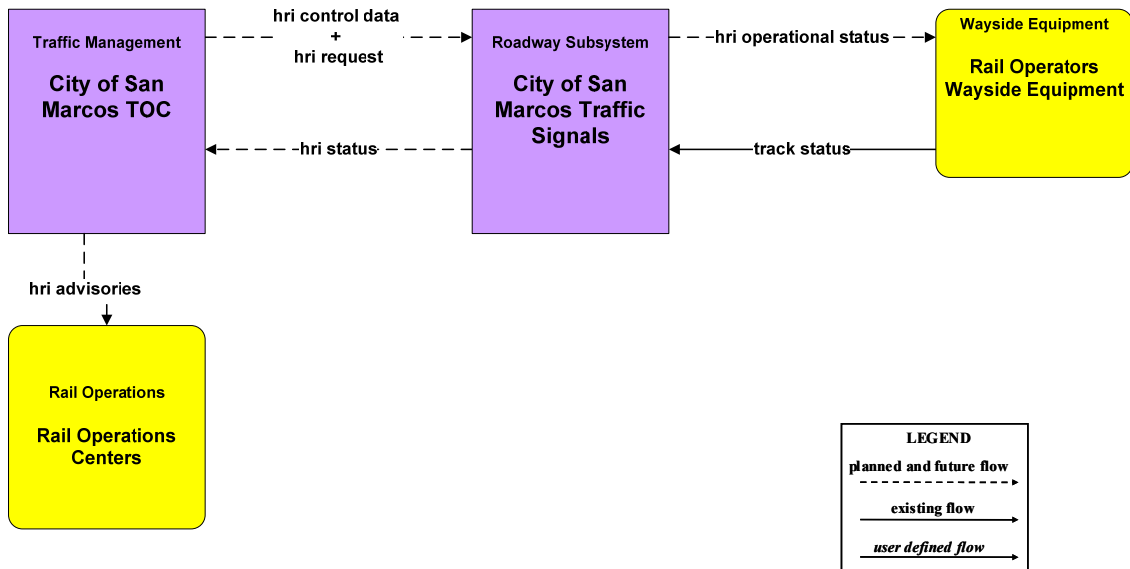


Figure C91 – ATMS13 – Standard Railroad Grade Crossing
Municipal Traffic Operations Center

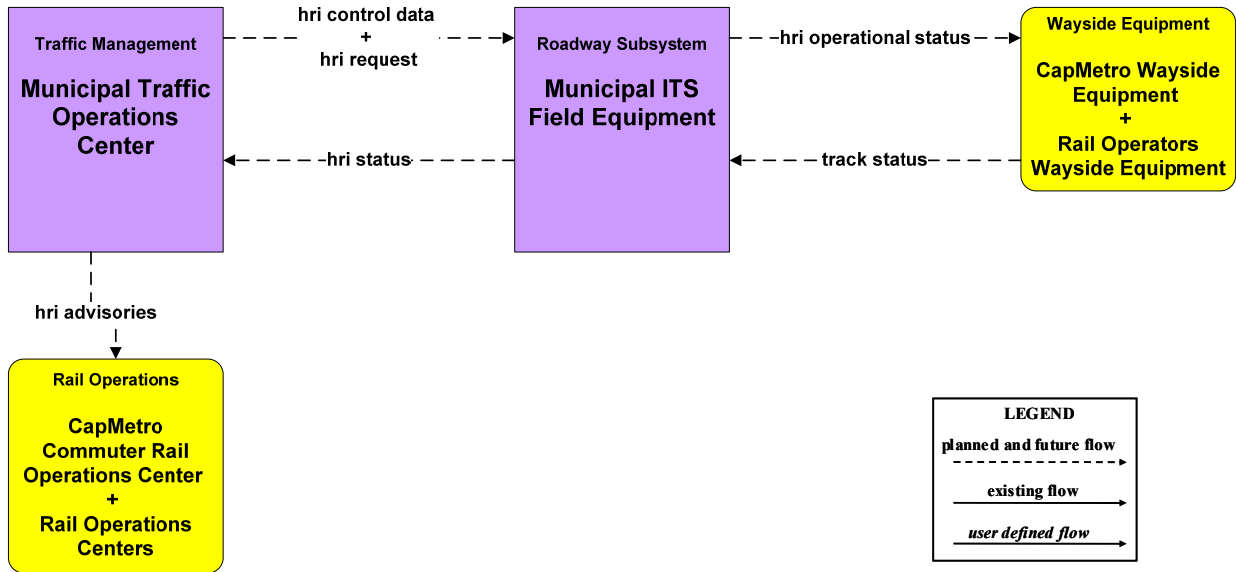
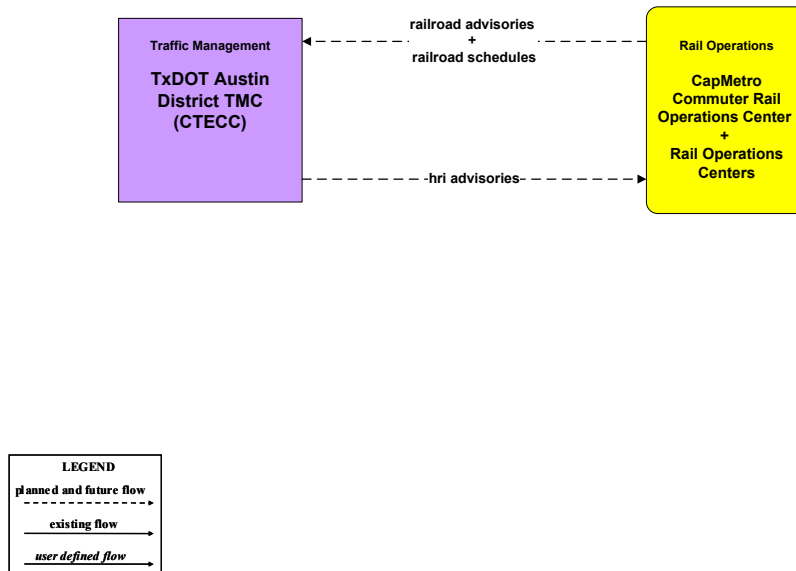
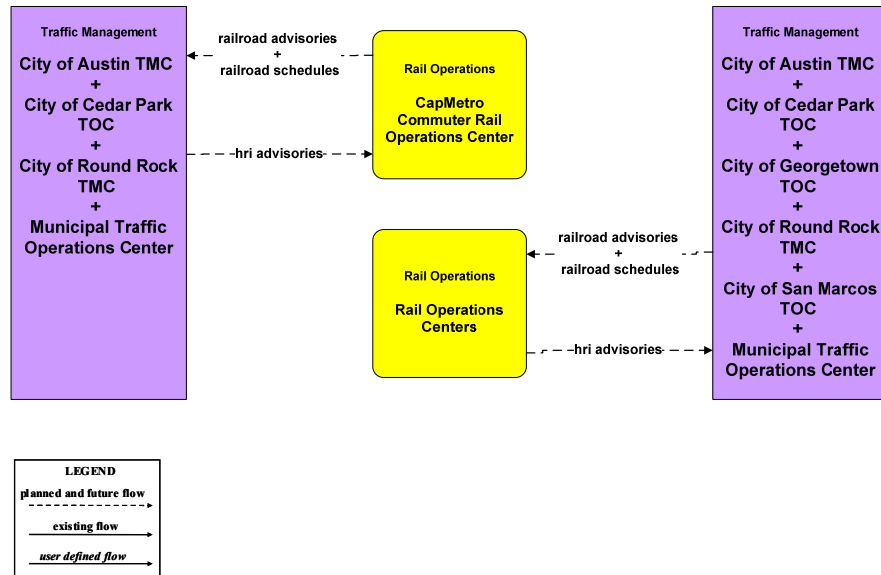


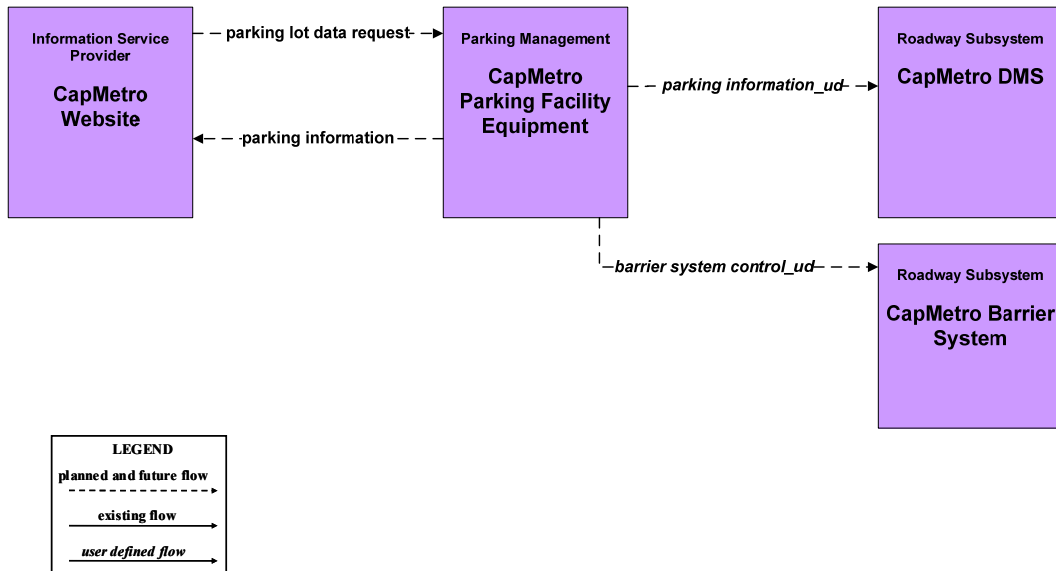
Figure C92 – ATMS15 – Railroad Operations Coordination
TxDOT Austin District Traffic Management Center



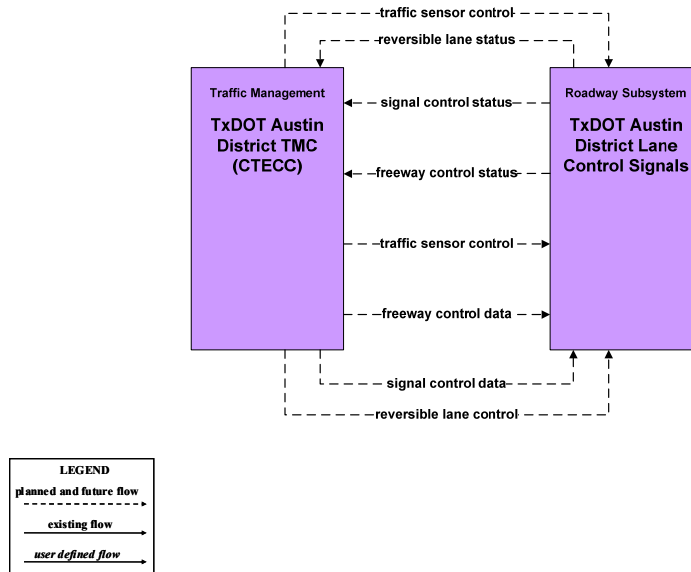
**Figure C93 – ATMS15 – Railroad Operations Coordination
City TMCs/City TOCs/Municipal Traffic Operations Center**



**Figure C94 – ATMS16 – Parking Facility Management
CapMetro**



**Figure C95 – ATMS16 – Parking Facility Management
CARTS**



**Figure C96 – ATMS18 – Reversible Lane Management
TxDOT Austin/Texas Turnpike Authority**

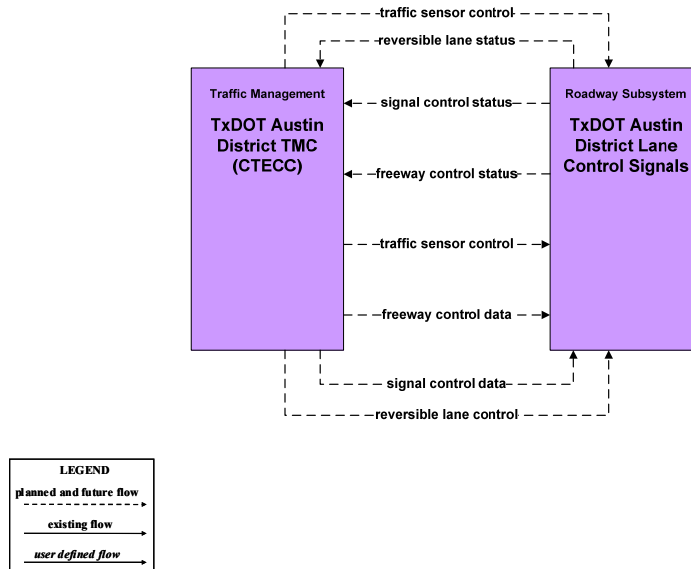


Figure C97 – ATMS18 – Reversible Lane Management
City of Austin

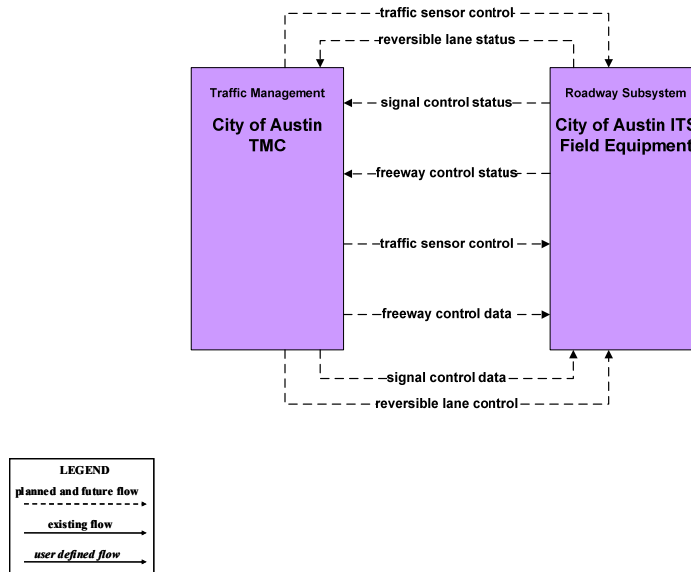


Figure C98 – ATMS19 – Speed Monitoring
TxDOT Austin District

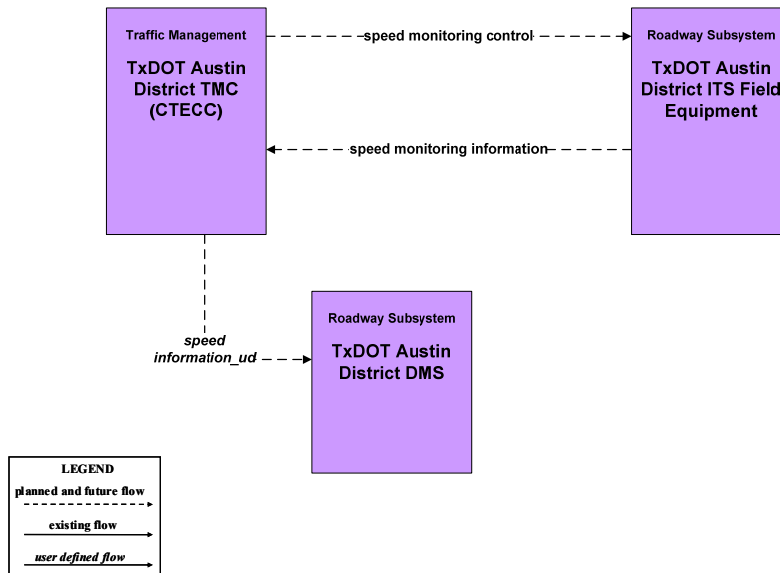


Figure C99 – ATMS19 – Speed Monitoring
City of Austin

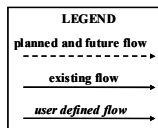

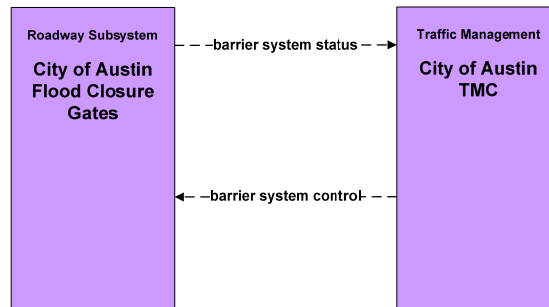
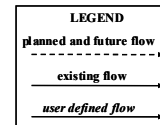


Figure C100 – ATMS21 – Roadway Closure Management
City of Austin – Flood Closure Gates

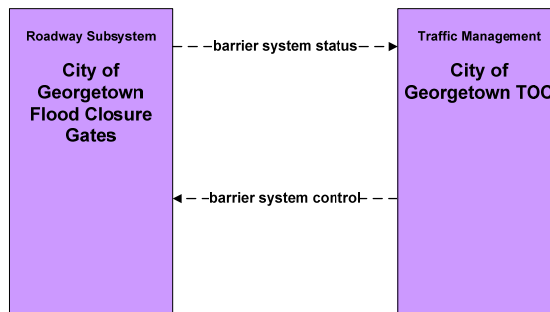


NOTE: Flood Gates are currently controlled by the Watershed Utility Department.

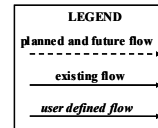
NOTE: Additional Flood Detection information can be found in EM07.



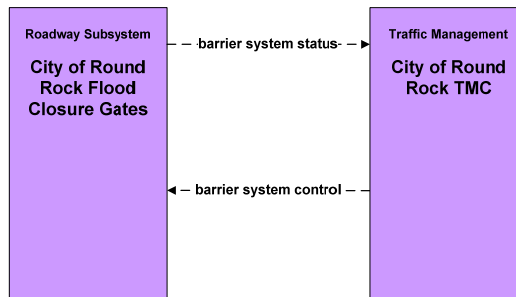
**Figure C101 – ATMS21 – Roadway Closure Management
City of Georgetown – Flood Closure Gates**



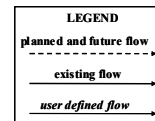
NOTE: Additional Flood Detection information can be found in EM07.



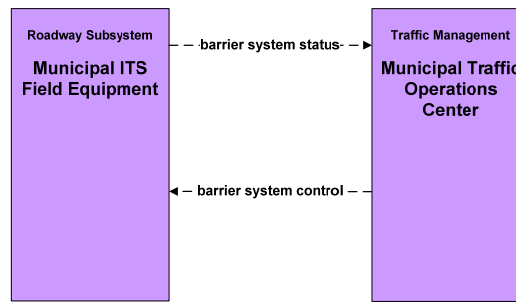
**Figure C102 – ATMS21 – Roadway Closure Management
City of Round Rock – Flood Closure Gates**



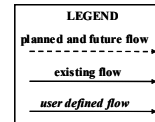
NOTE: Additional Flood Detection information can be found in EM07.



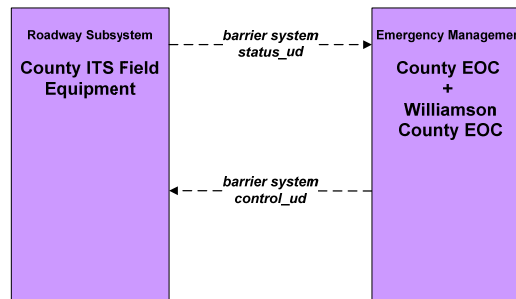
**Figure C103 – ATMS21 – Roadway Closure Management
Municipal – Flood Closure Gates**



NOTE: Additional Flood Detection information can be found in EM07.

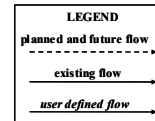


**Figure C104 – ATMS21 – Roadway Closure Management
County – Flood Closure Gates**

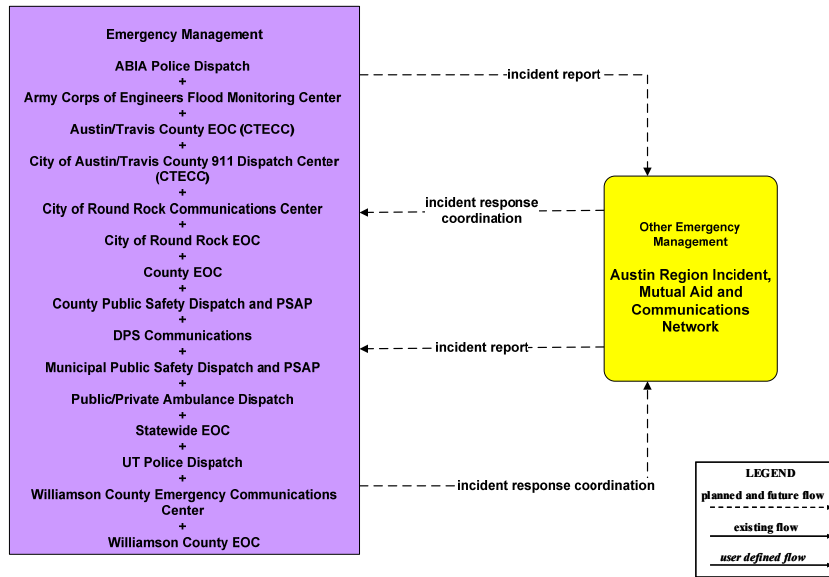


Includes deploying flood monitoring devices and flood control gates in Hays and Williamson Counties.

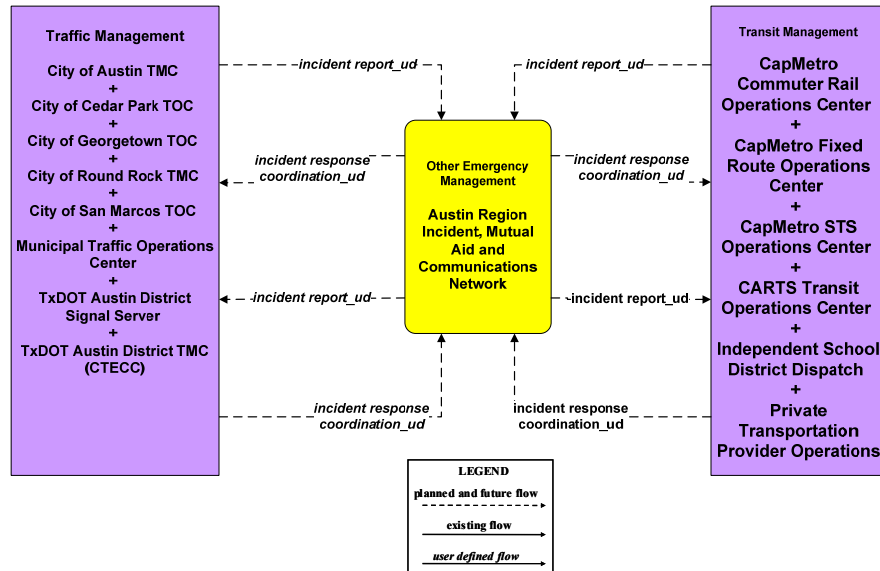
NOTE: Additional Flood Detection information can be found in EM07.



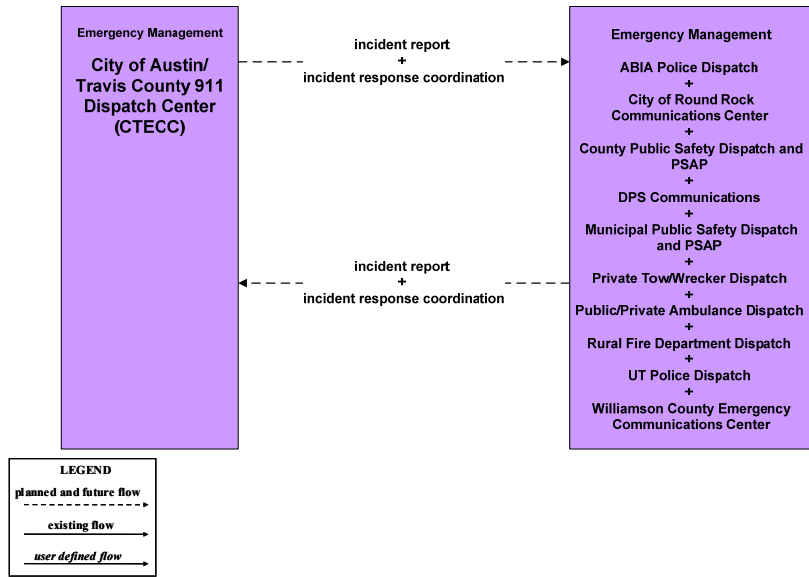
**Figure C105 – EM01 – Emergency Call-Taking and Dispatch
EM to Other EM**



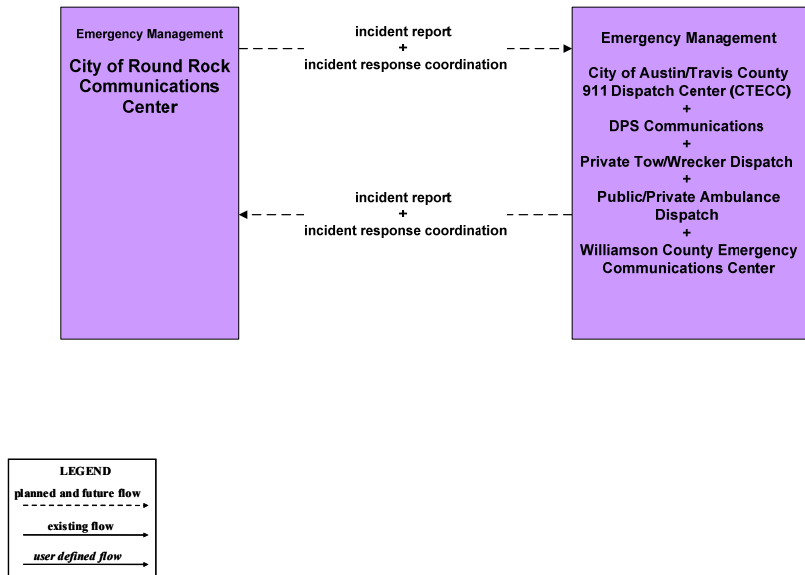
**Figure C106 – EM01 – Emergency Call-Taking and Dispatch
Other EM to TMS/TRMS**



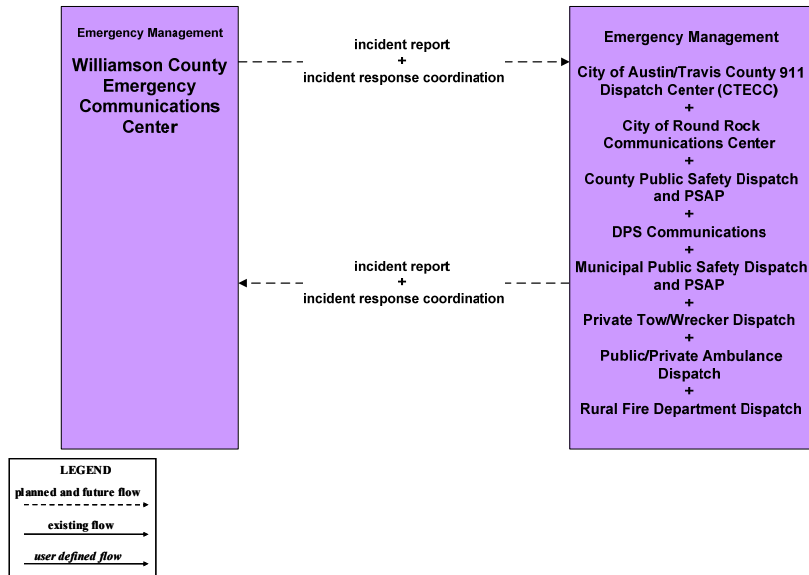
**Figure C107 – EM01 – Emergency Call-Taking and Dispatch
City of Austin/Travis County 911 Dispatch Center (CTECC)**



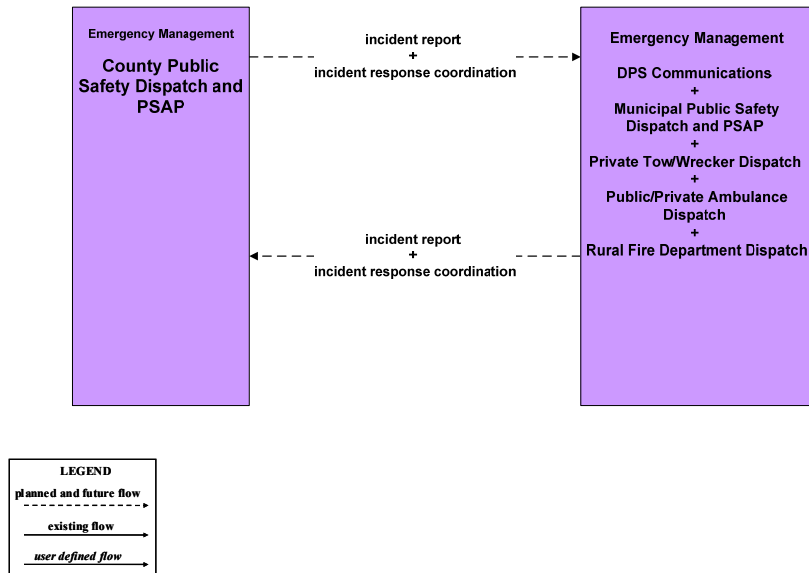
**Figure C108 – EM01 – Emergency Call-Taking and Dispatch
City of Round Rock Communications Center**



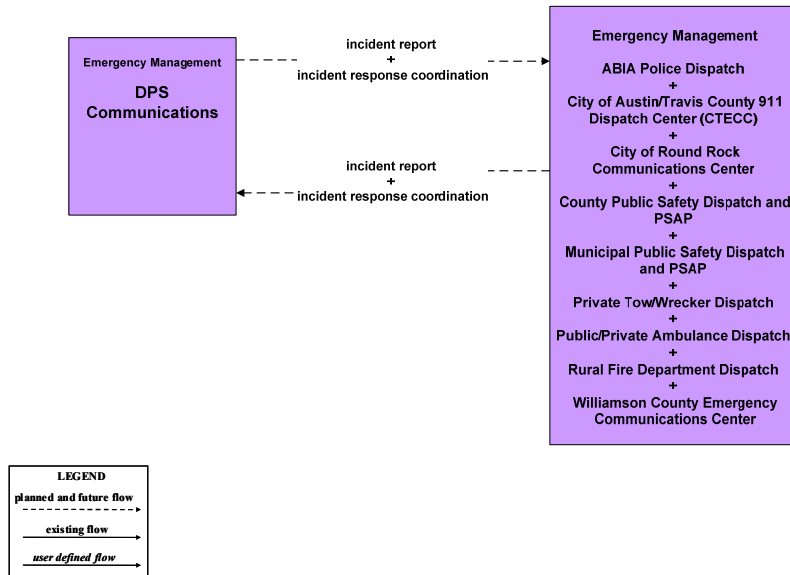
**Figure C109 – EM01 – Emergency Call-Taking and Dispatch
Williamson County Emergency Communications Center**



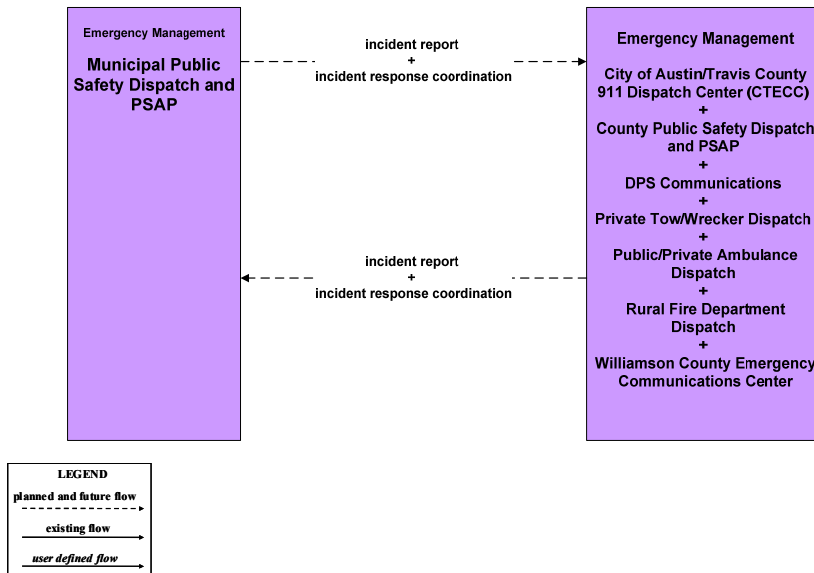
**Figure C110 – EM01 – Emergency Call-Taking and Dispatch
County Public Safety and PSAP**



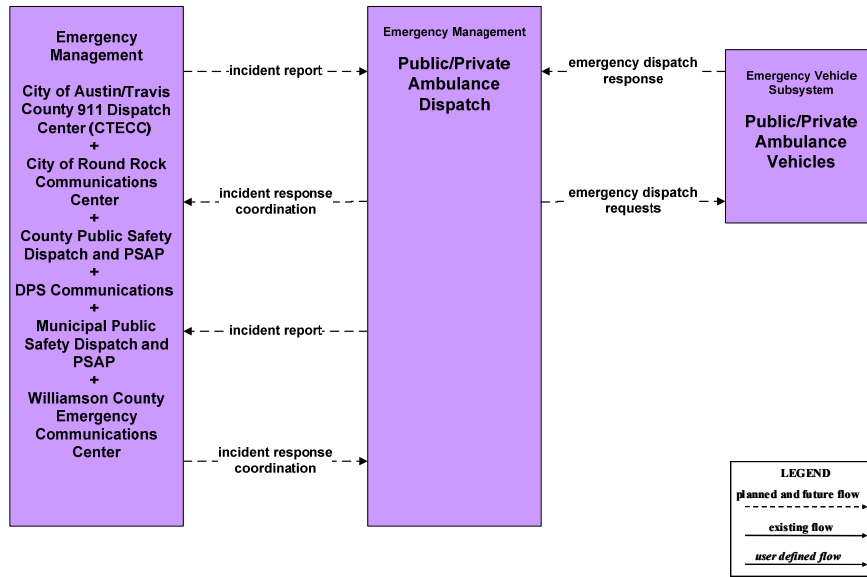
**Figure C111 – EM01 – Emergency Call-Taking and Dispatch
DPS**



**Figure C112 – EM01 – Emergency Call-Taking and Dispatch
Municipal Public Safety**



**Figure C113 – EM01 – Emergency Call-Taking and Dispatch
Public/Private Ambulance Dispatch**



**Figure C114 – EM01 – Emergency Call-Taking and Dispatch
Austin/Travis County EOC (CTECC)**

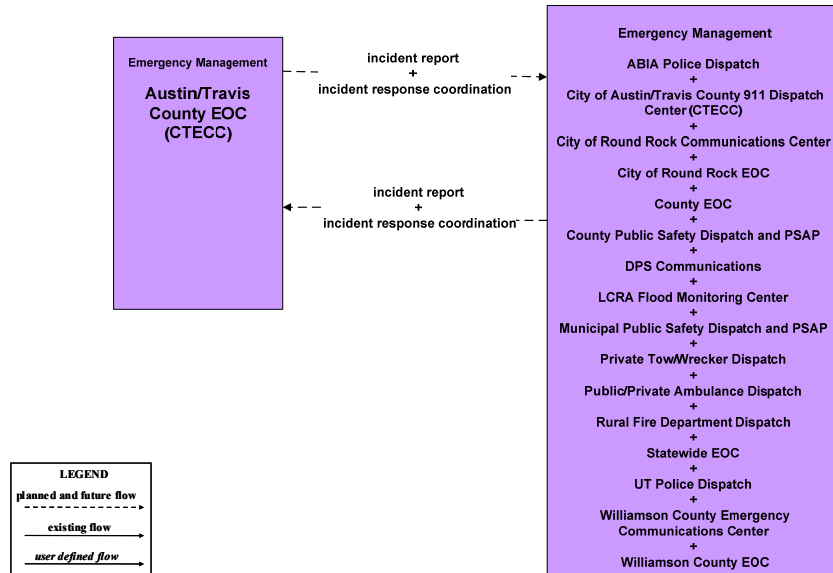


Figure C115 – EM01 – Emergency Call-Taking and Dispatch Williamson County EOC

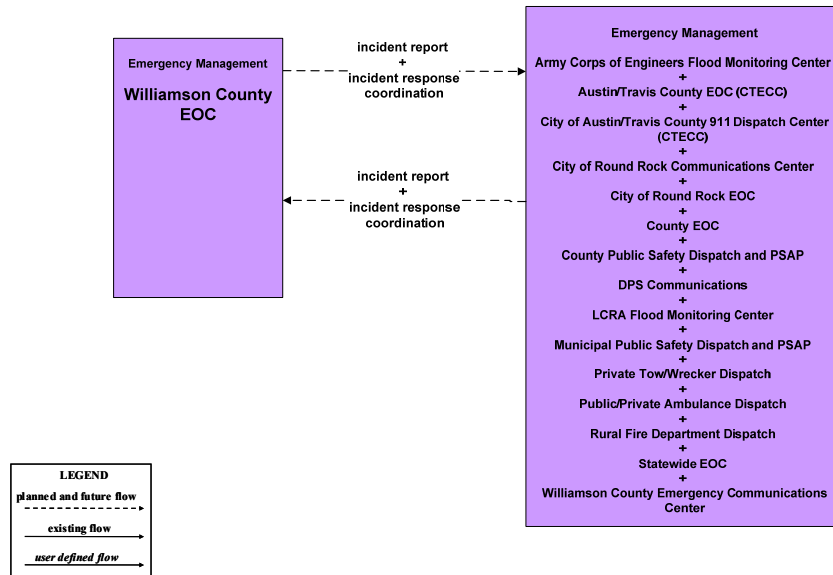
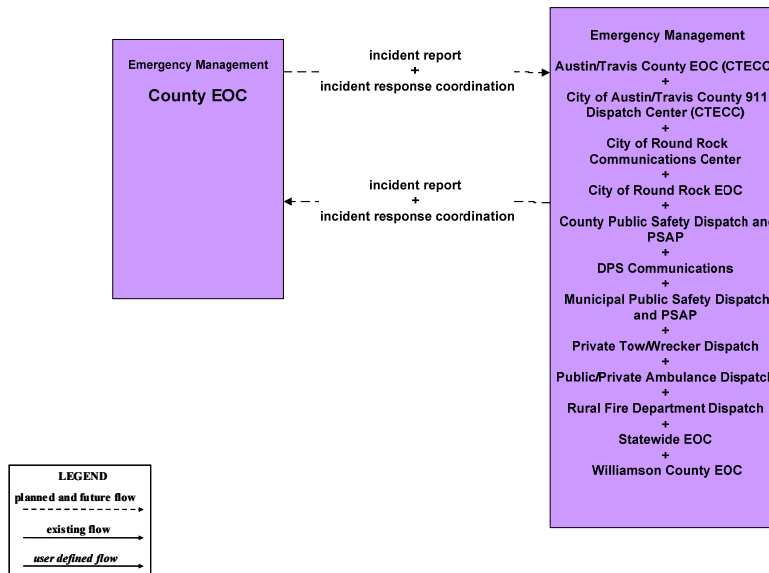
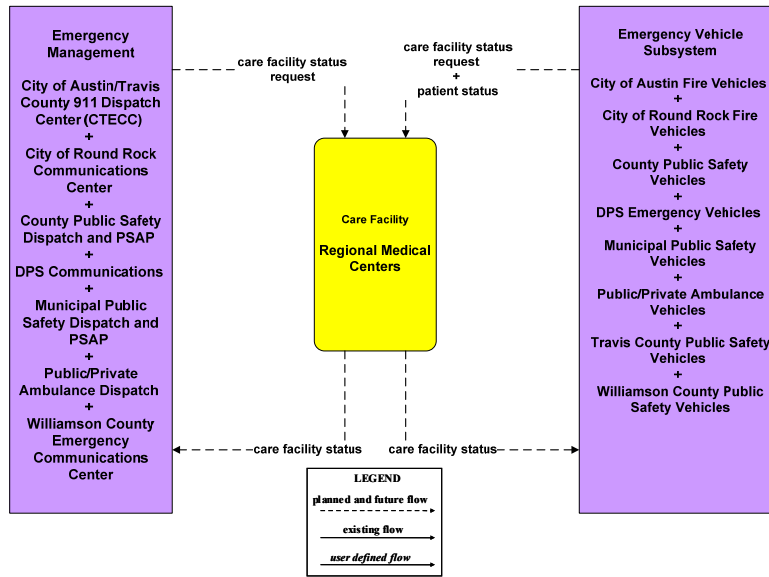


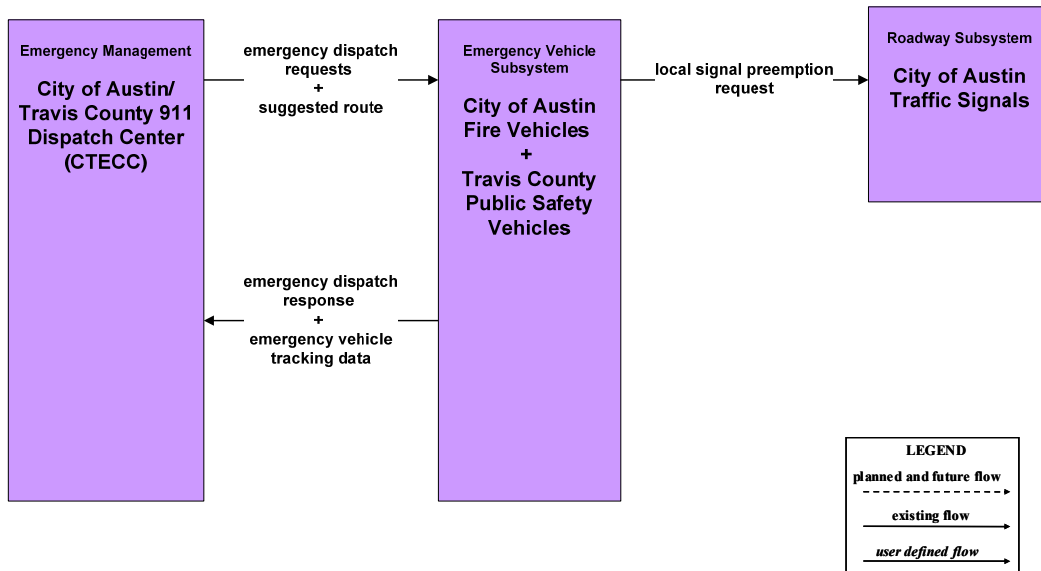
Figure C116 – EM01 – Emergency Call-Taking and Dispatch County EOC



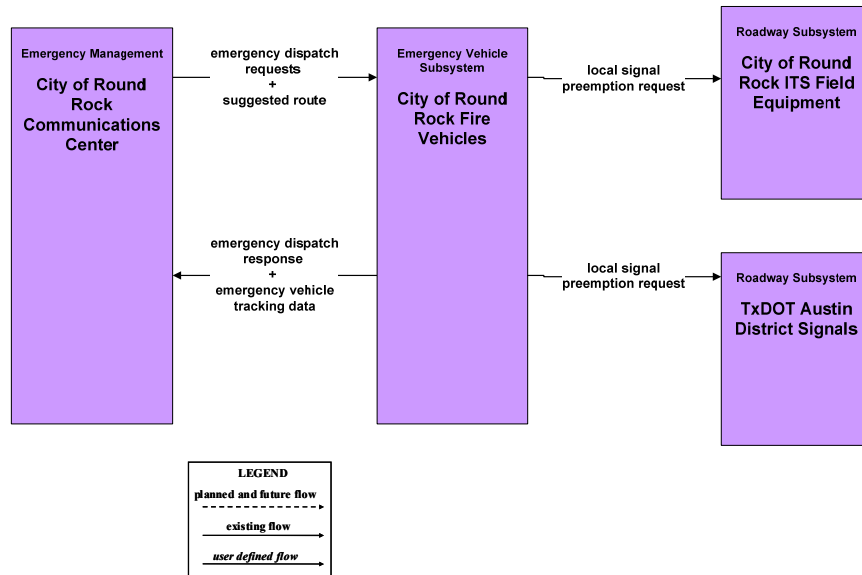
**Figure C117 – EM02 – Emergency Routing
Regional Medical Center Coordination**



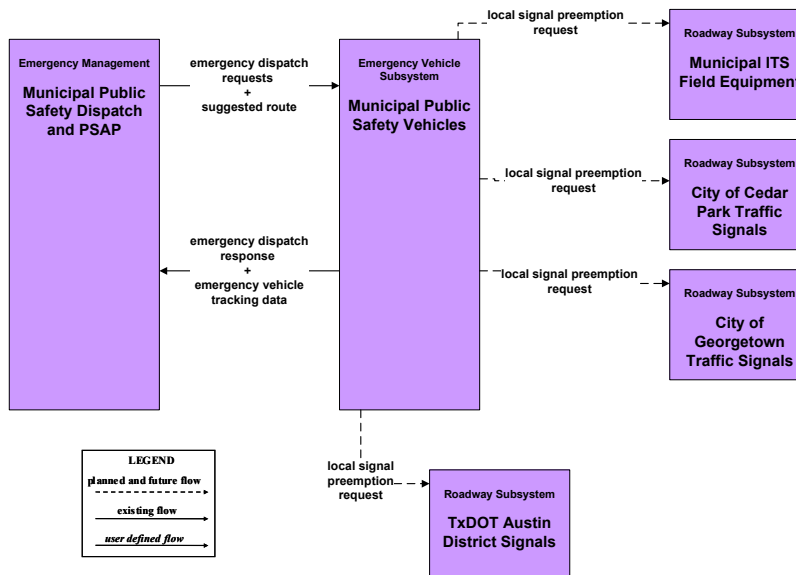
**Figure C118 – EM02 – Emergency Routing
City of Austin Fire and Austin/Travis County EMS**



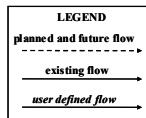
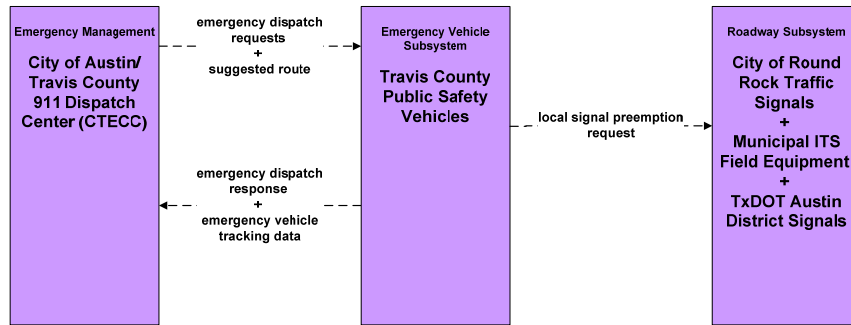
**Figure C119 – EM02 – Emergency Routing
City of Round Rock Fire Vehicles**



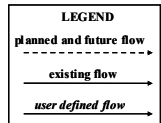
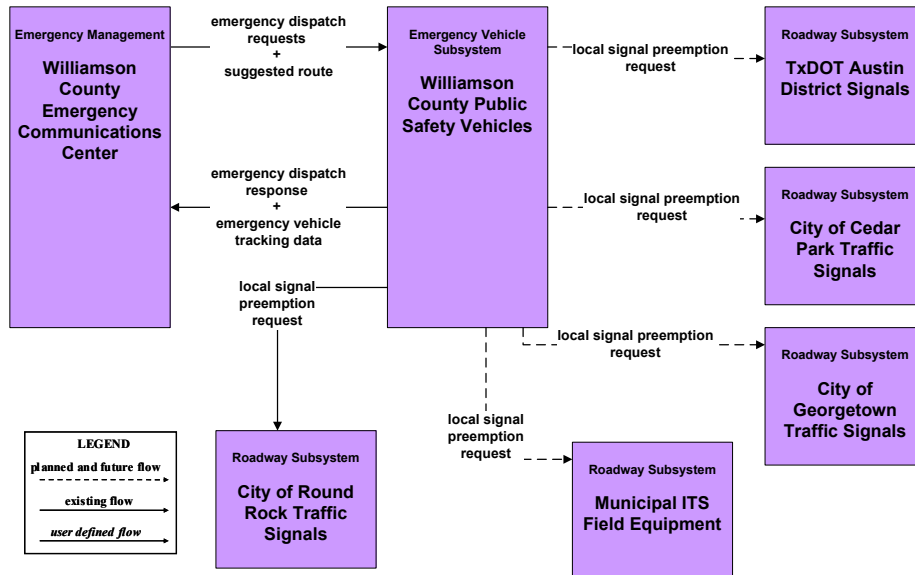
**Figure C120 – EM02 – Emergency Routing
Municipal Public Safety Vehicles**



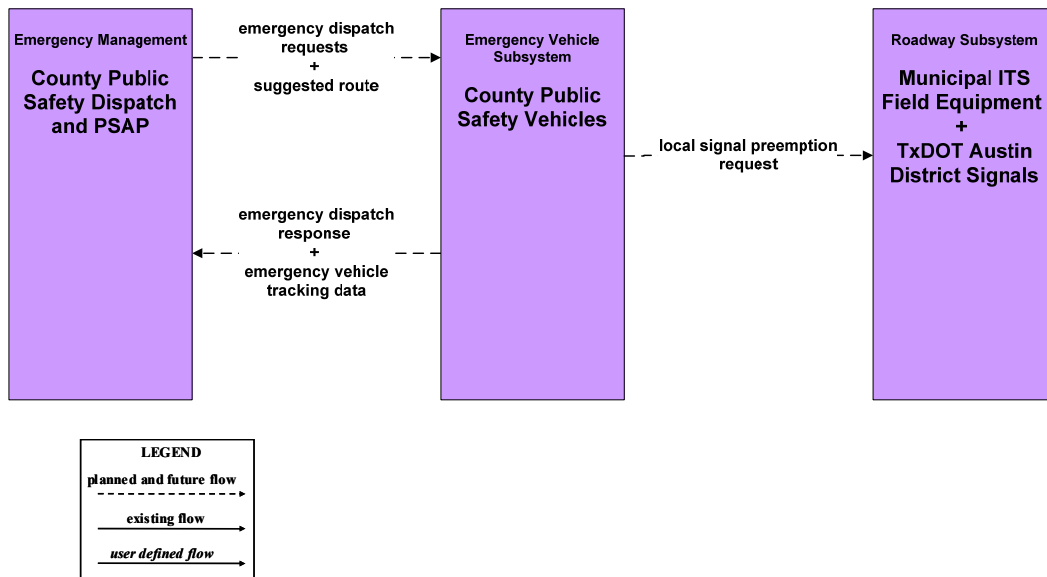
**Figure C121 – EM02 – Emergency Routing
Travis County Public Safety Vehicles**



**Figure C122 – EM02 – Emergency Routing
Williamson County Public Safety Vehicles**



**Figure C123 – EM02 – Emergency Routing
County Public Safety Vehicles**



**Figure C124 – EM02 – Emergency Routing
DPS Emergency Vehicles**

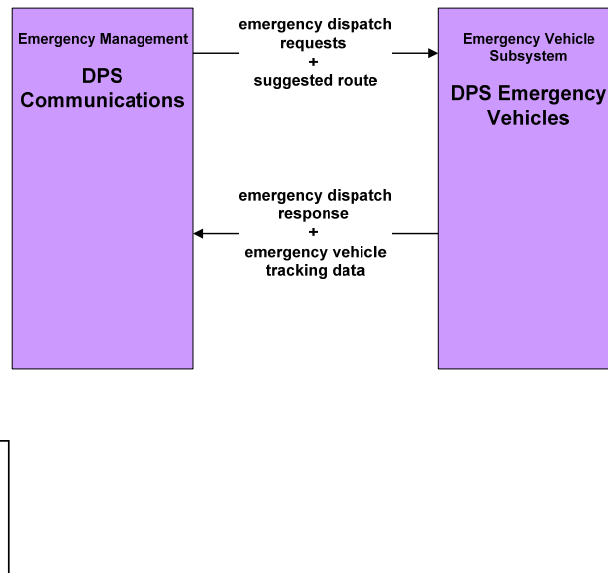


Figure C125 – EM02 – Emergency Routing Public/Private Ambulance Vehicles (1 of 2)

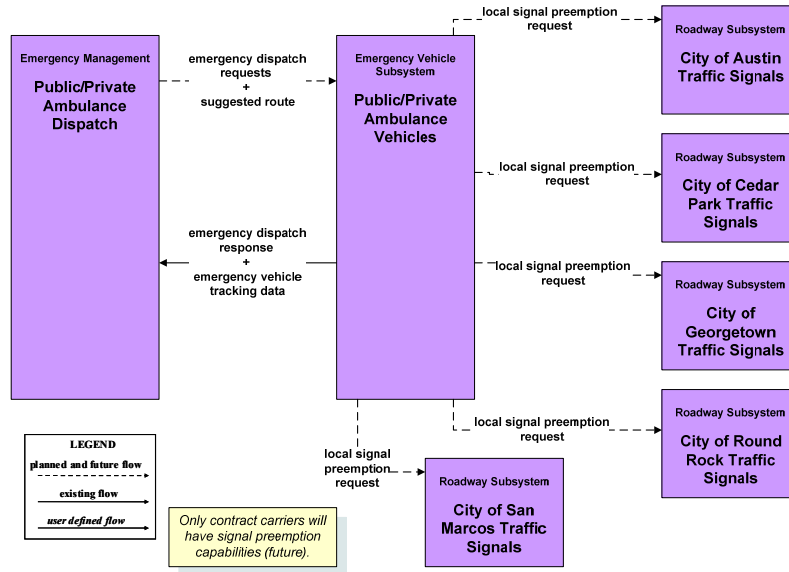
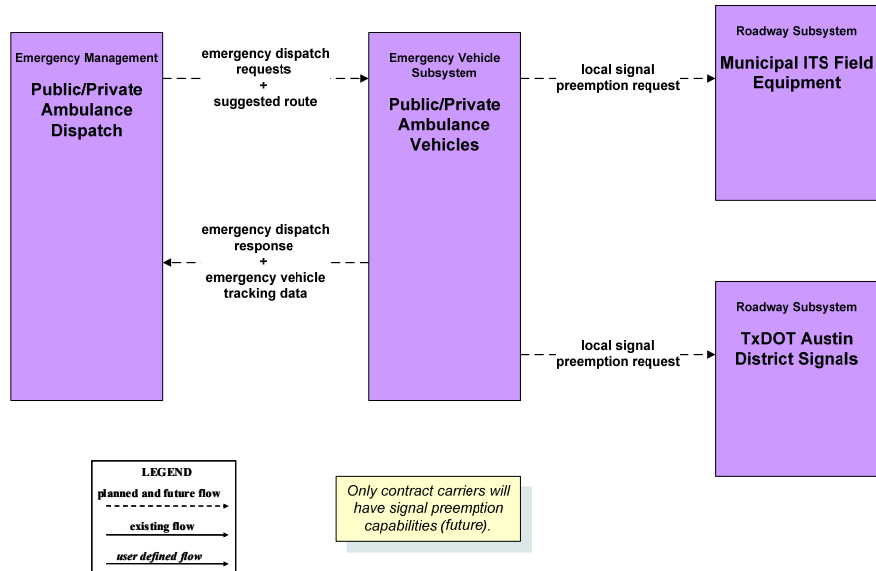
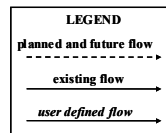
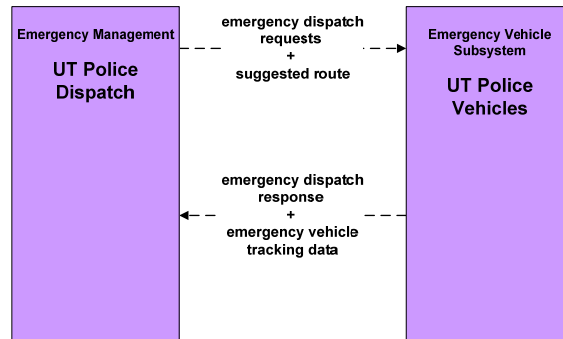


Figure C126 – EM02 – Emergency Routing Public/Private Ambulance Vehicles (2 of 2)



**Figure C127 – EM02 – Emergency Routing
University of Texas Police Vehicles**



**Figure C128 – EM03 – Mayday Support
Private Concierge Service Provider**

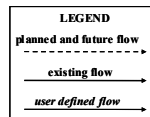
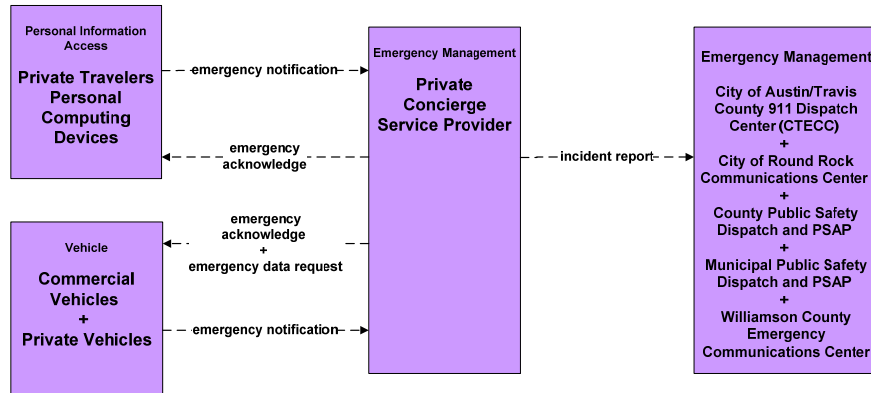


Figure C129 – EM04 – Roadway Service Patrols
 TxDOT Austin District HERO (1 of 2)

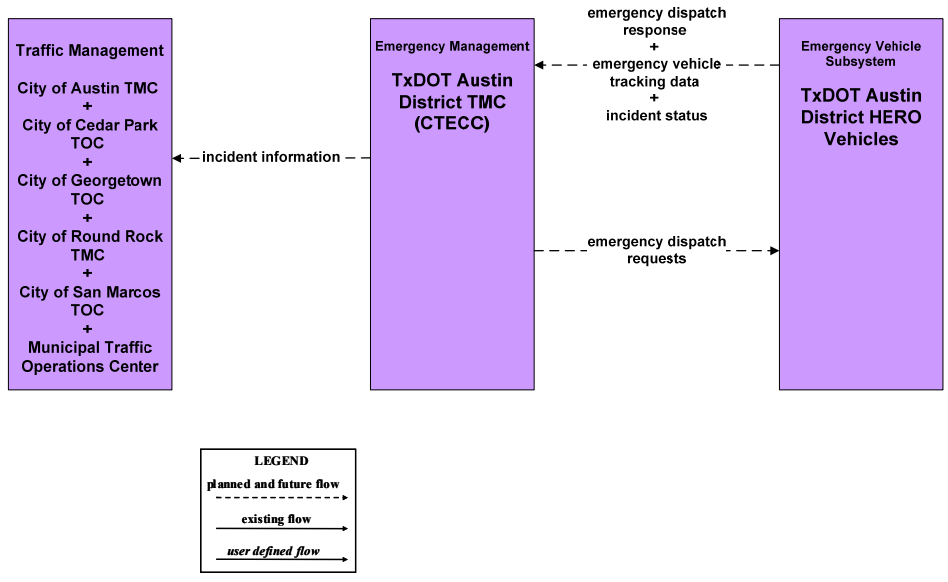
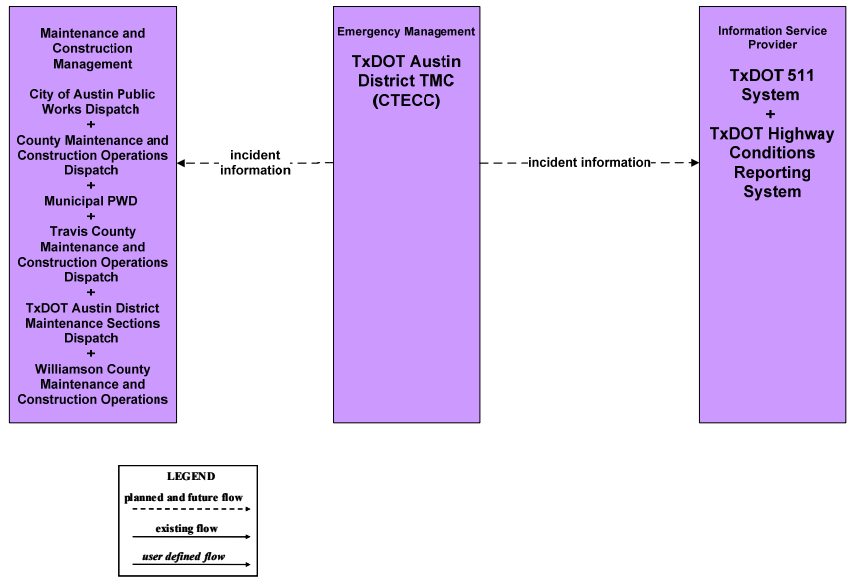
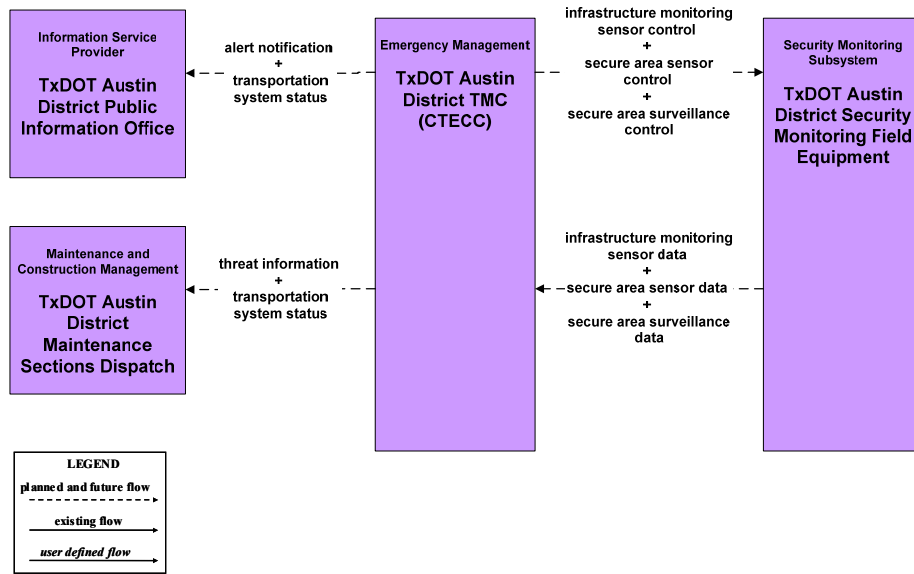


Figure C130 – EM04 – Roadway Service Patrols
 TxDOT Austin District HERO (2 of 2)



**Figure C131 – EM05 – Transportation Infrastructure Protection
TxDOT Austin District TMC (CTECC) (1 of 2)**



**Figure C132 – EM05 – Transportation Infrastructure Protection
TxDOT Austin District TMC (CTECC) (2 of 2)**

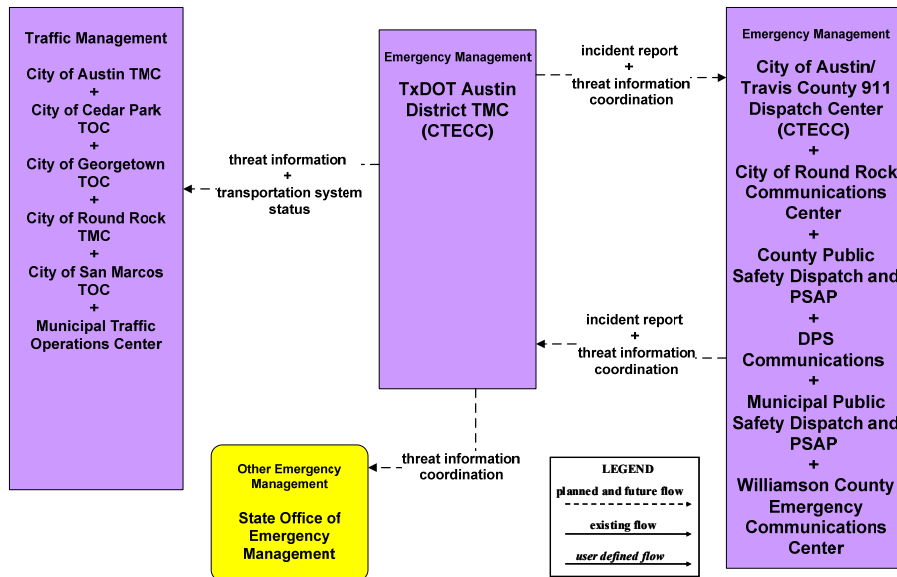


Figure C133 – EM06 – Wide Area Alert
Statewide Amber Alert (1 of 2)

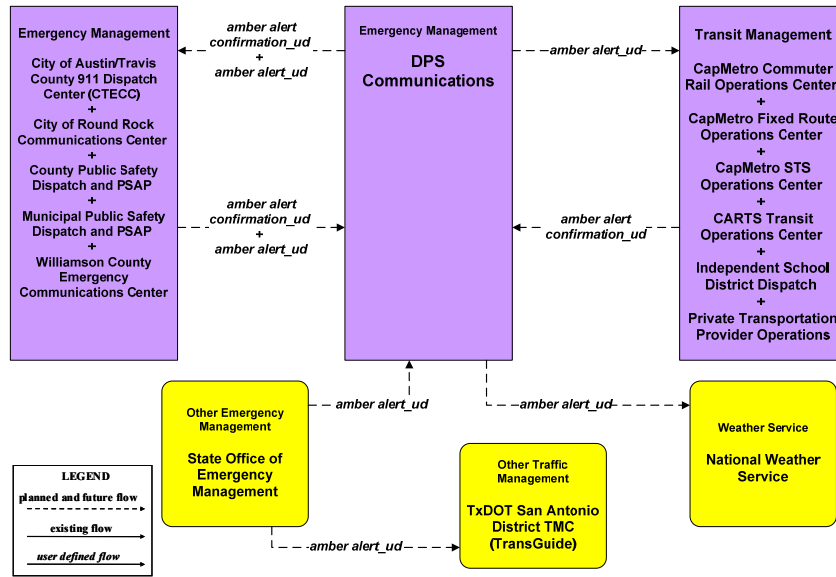
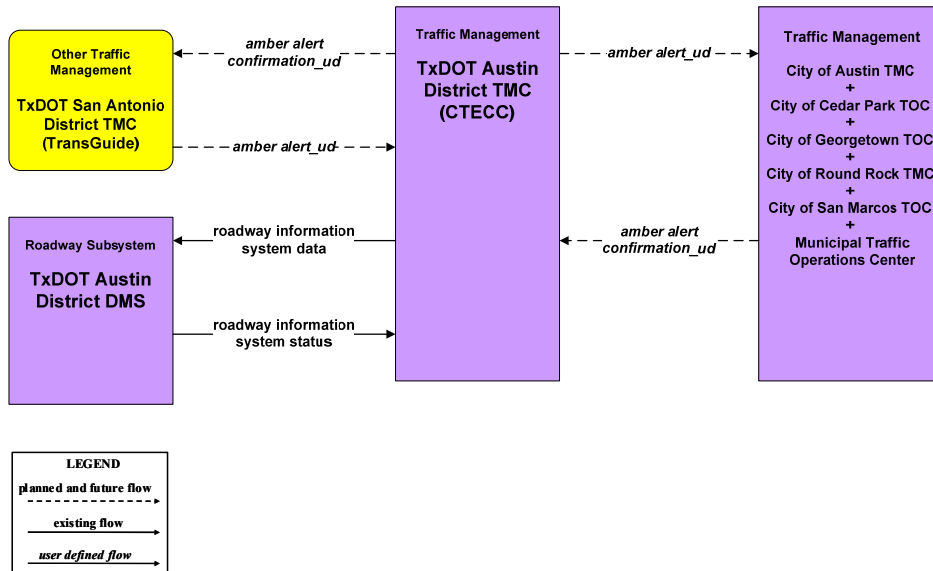
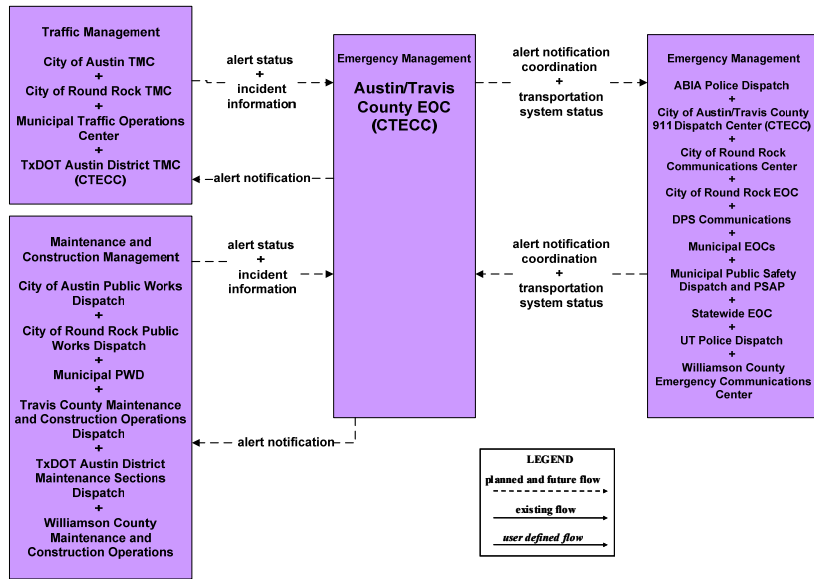


Figure C134 – EM06 – Wide Area Alert
Statewide Amber Alert (2 of 2)



**Figure C135 – EM06 – Wide Area Alert
Austin/Travis County EOC (CTECC)**



**Figure C136 – EM06 – Wide Area Alert
Williamson County EOC**

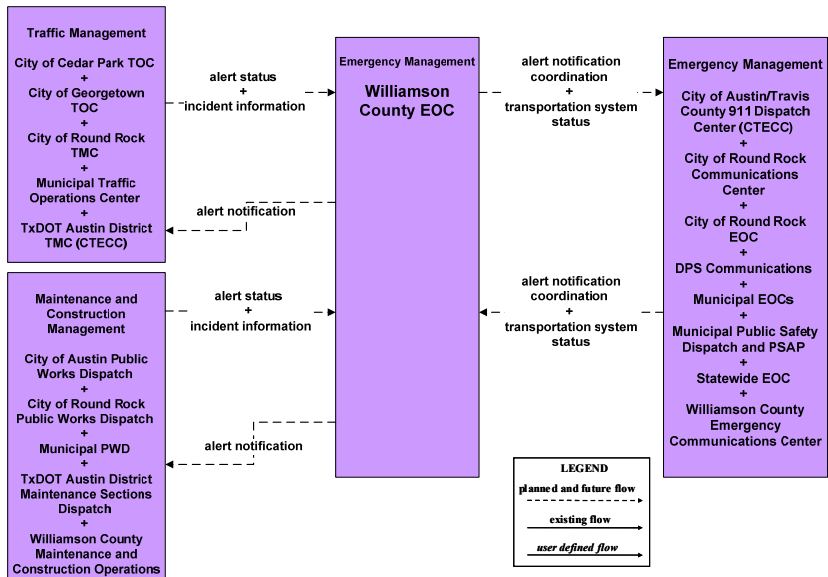


Figure C137 – EM06 – Wide Area Alert County EOC

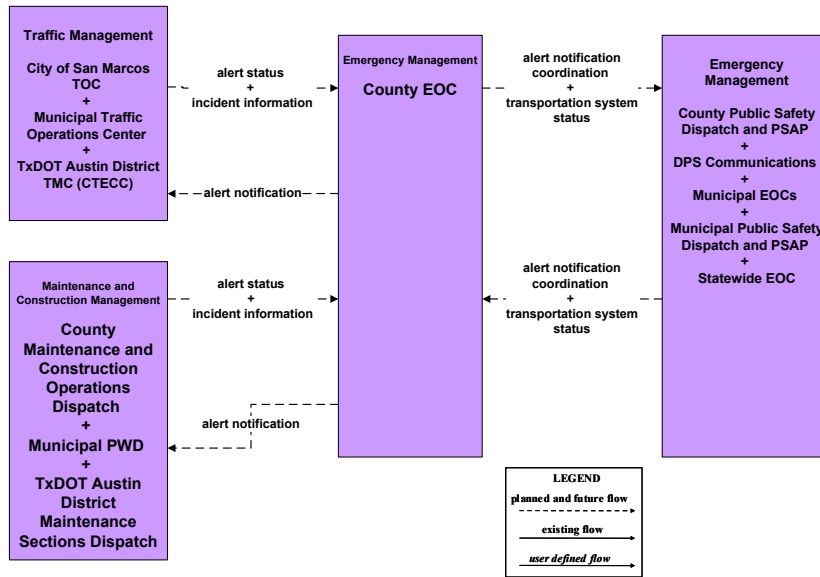
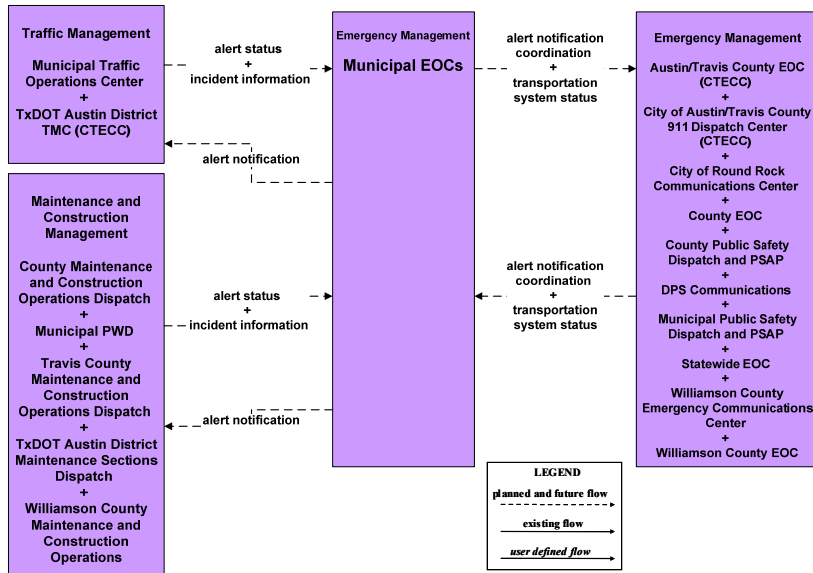
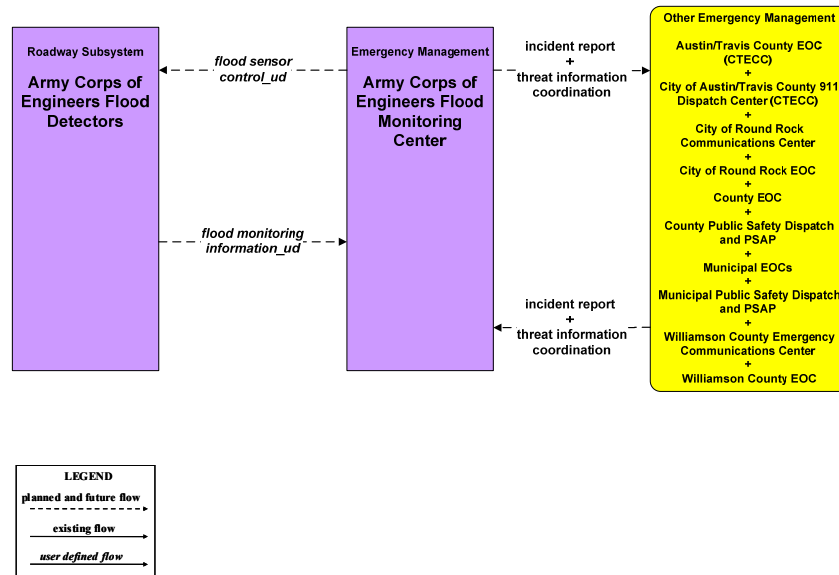


Figure C138 – EM06 – Wide Area Alert Municipal EOCs



**Figure C139 – EM07 – Early Warning System
Army Corps of Engineers – Flood Monitoring System**



**Figure C140 – EM07 – Early Warning System
USGS – Flood Information Dissemination**

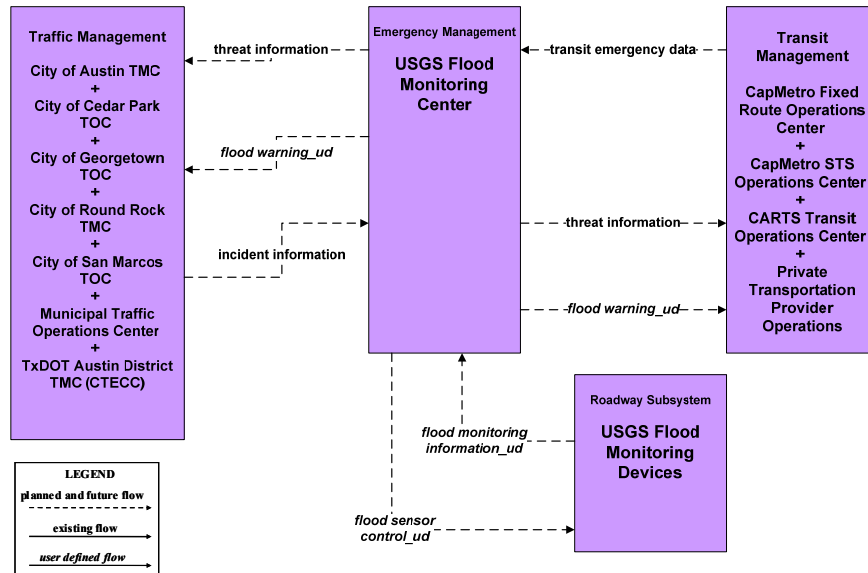


Figure C141 – EM07 – Early Warning System
LCRA – Flood Information Dissemination

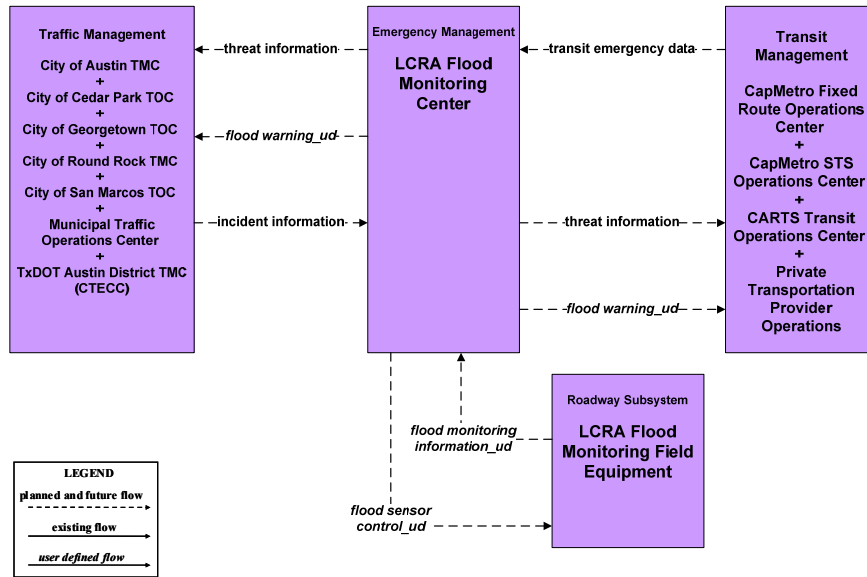


Figure C142 – EM07 – Early Warning System
Flood Monitoring – TxDOT (1 of 2)

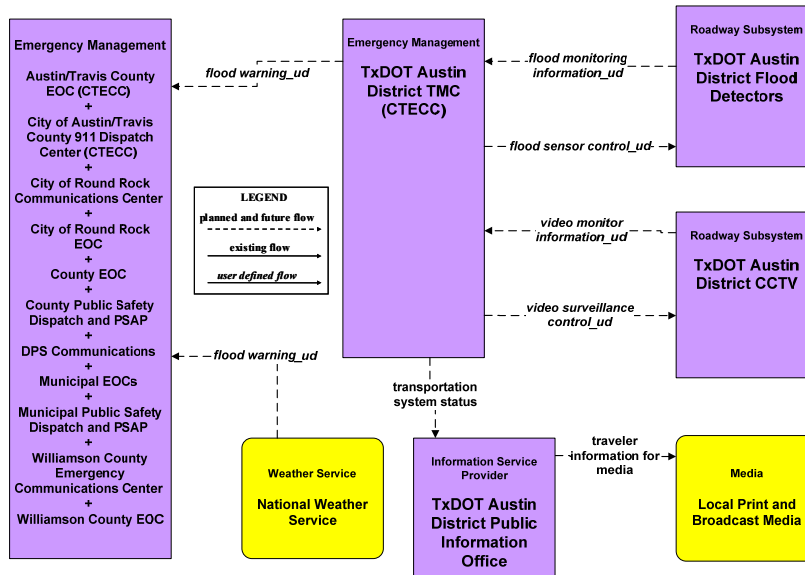


Figure C143 – EM07 – Early Warning System
Flood Monitoring – TxDOT (2 of 2)

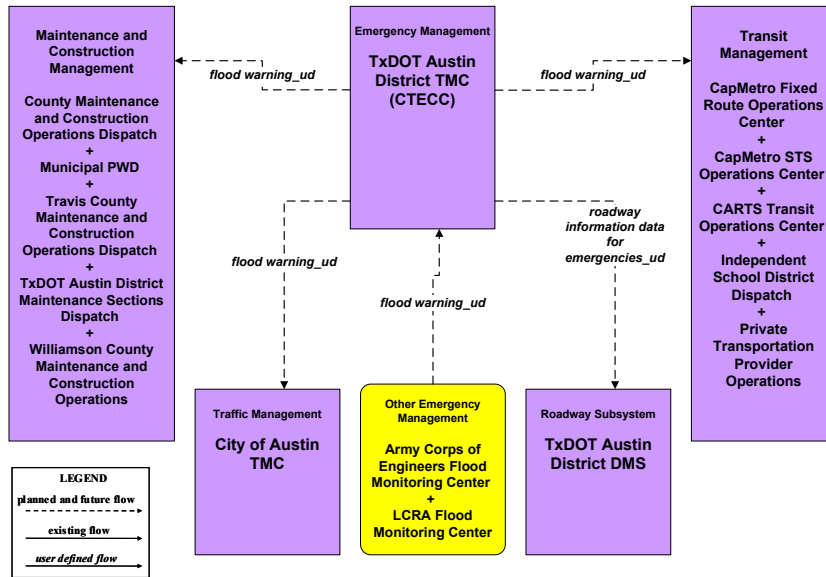


Figure C144 – EM07 – Early Warning System
Flood Monitoring – City of Austin (1 of 2)

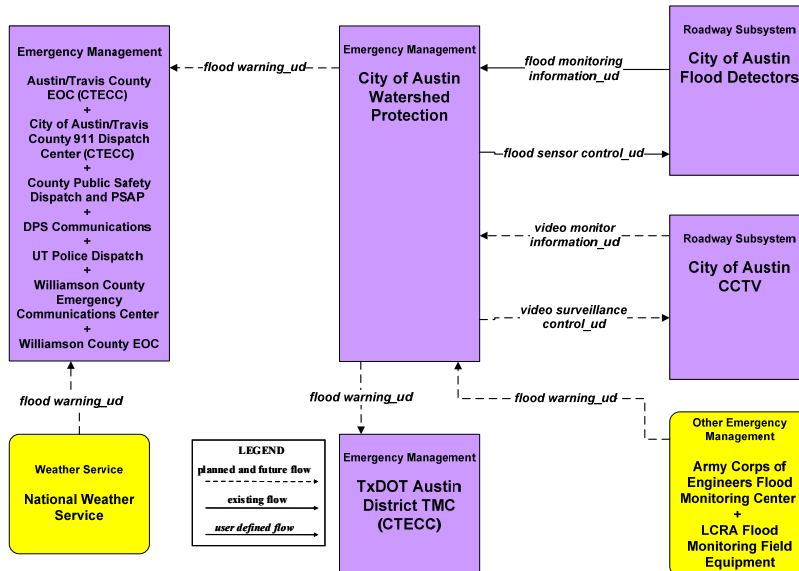


Figure C145 – EM07 – Early Warning System
Flood Monitoring – City of Austin (2 of 2)

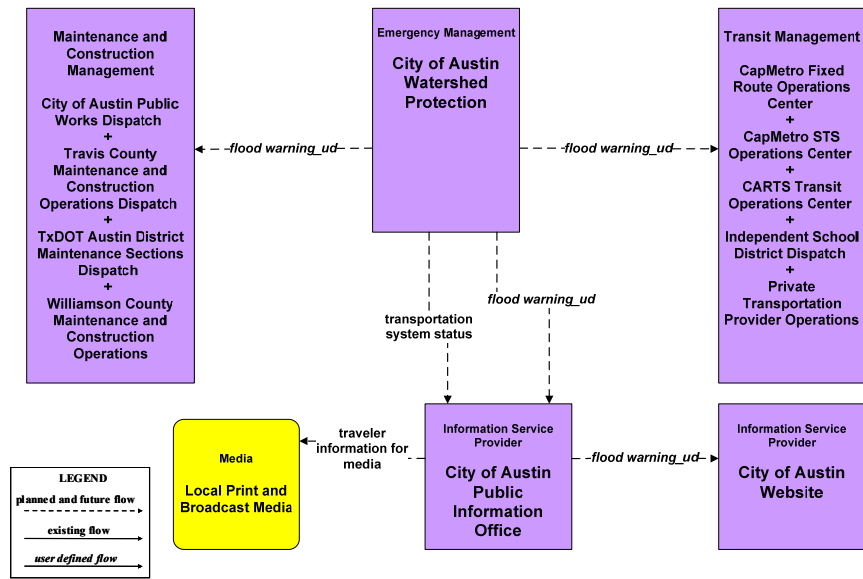


Figure C146 – EM07 – Early Warning System
Flood Monitoring – City of Georgetown (1 of 2)

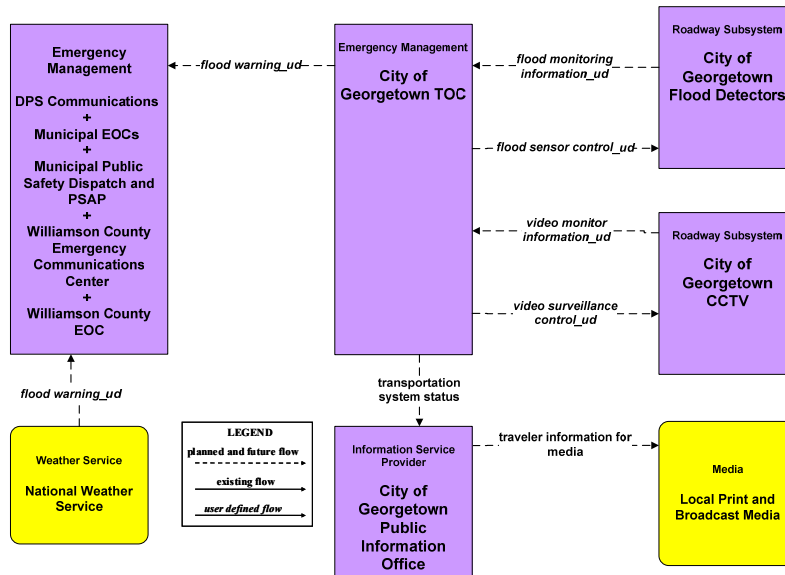


Figure C147 – EM07 – Early Warning System
Flood Monitoring – City of Georgetown (2 of 2)

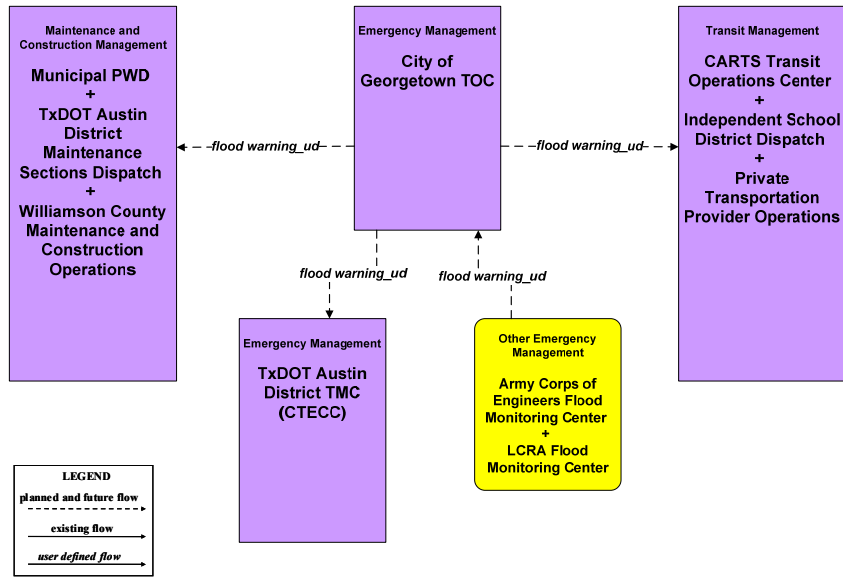


Figure C148 – EM07 – Early Warning System
Flood Monitoring – City of Round Rock (1 of 2)

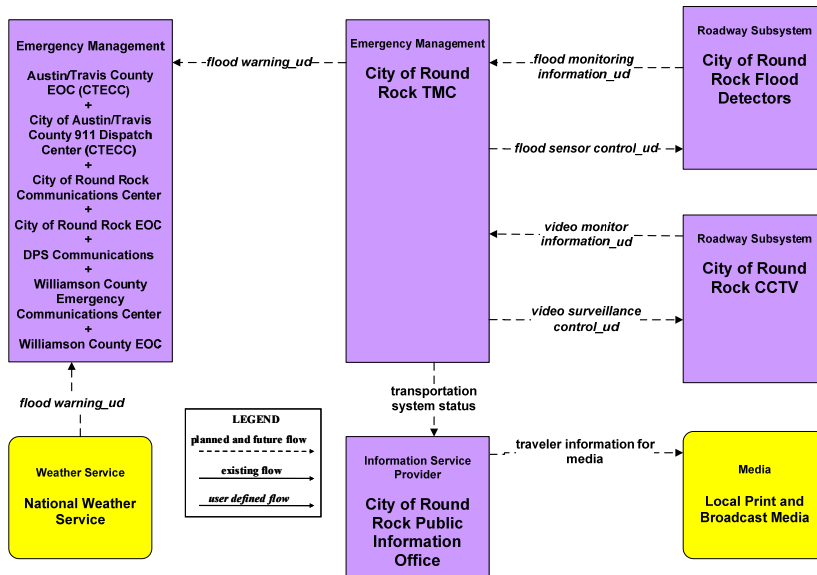


Figure C149 – EM07 – Early Warning System
Flood Monitoring – City of Round Rock (2 of 2)

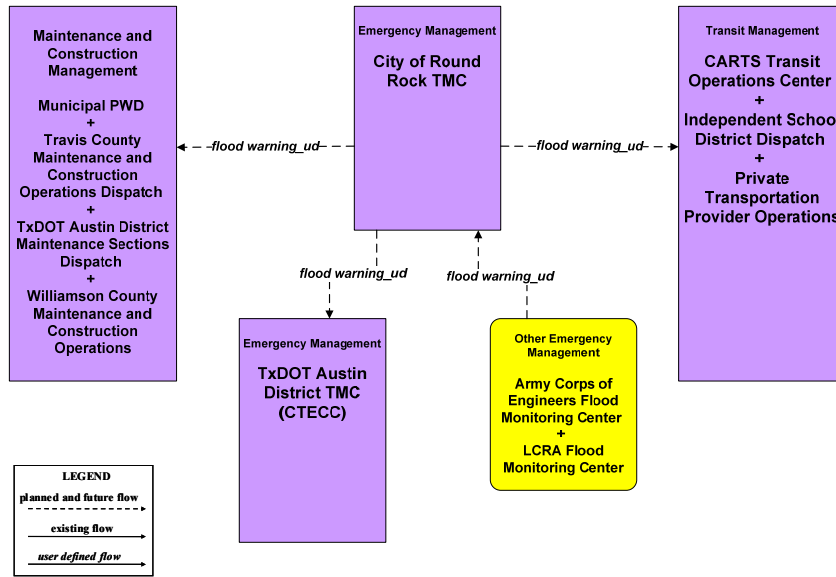


Figure C150 – EM07 – Early Warning System
Flood Monitoring – City of San Marcos (1 of 2)

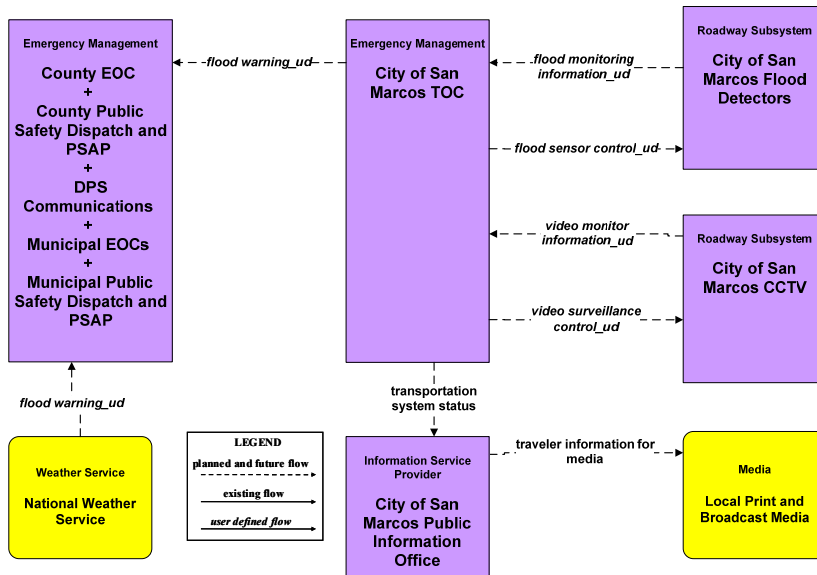


Figure C151 – EM07 – Early Warning System
Flood Monitoring – City of San Marcos (2 of 2)

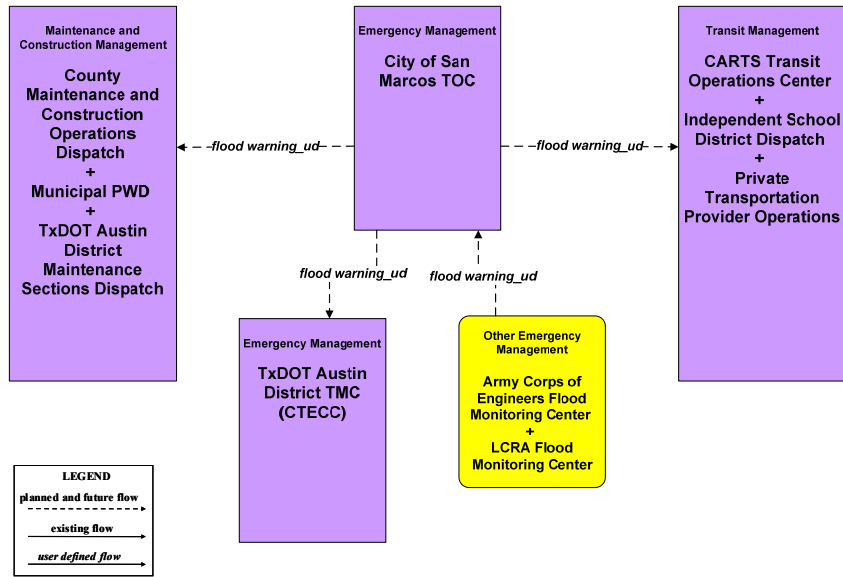


Figure C152 – EM08 – Disaster Response and Recovery
Austin/Travis County EOC (CTECC) (1 of 2)

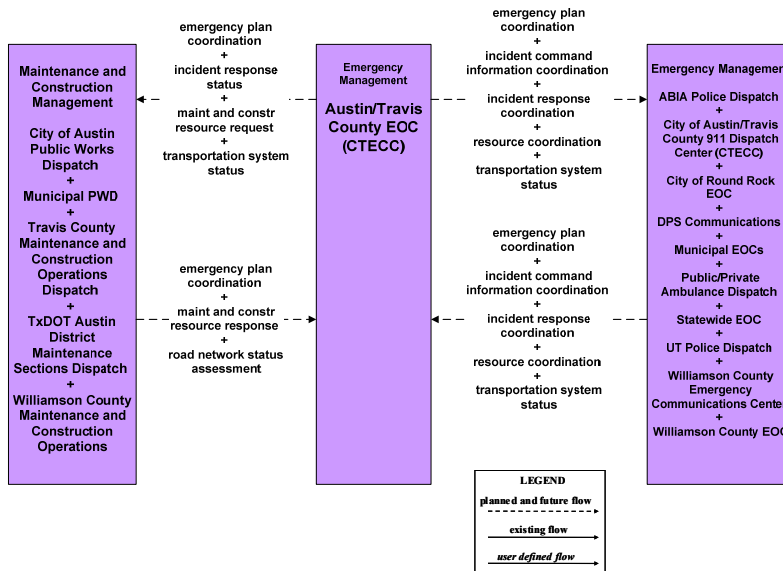


Figure C153 – EM08 – Disaster Response and Recovery
Austin/Travis County EOC (CTECC) (2 of 2)

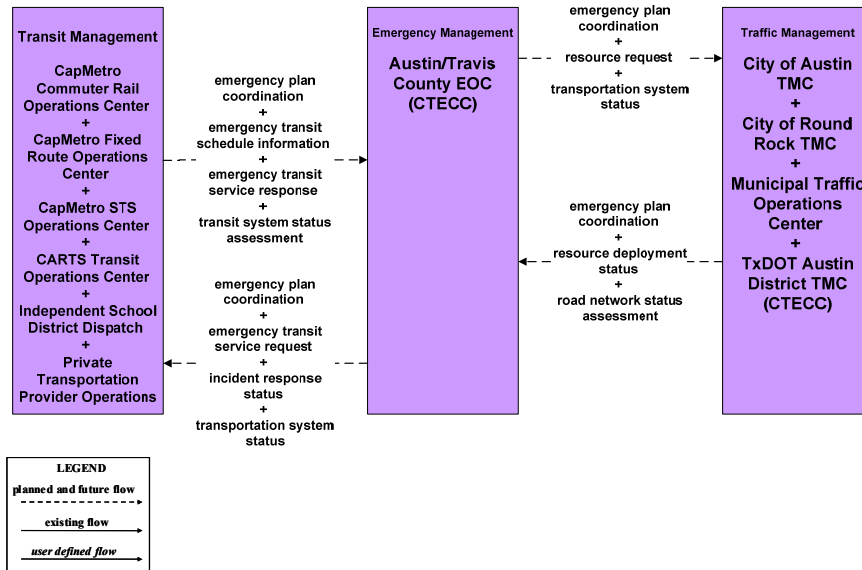


Figure C154 – EM08 – Disaster Response and Recovery
City of Round Rock EOC (1 of 2)

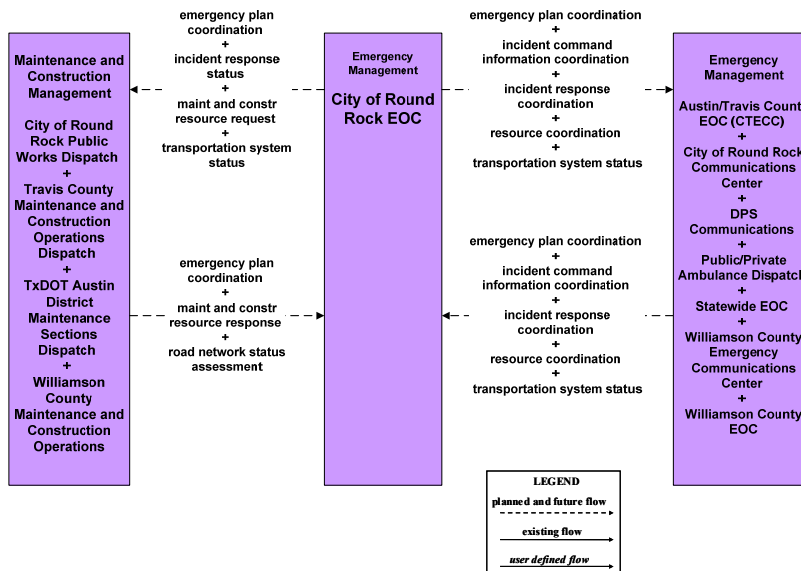


Figure C155 – EM08 – Disaster Response and Recovery
City of Round Rock EOC (2 of 2)

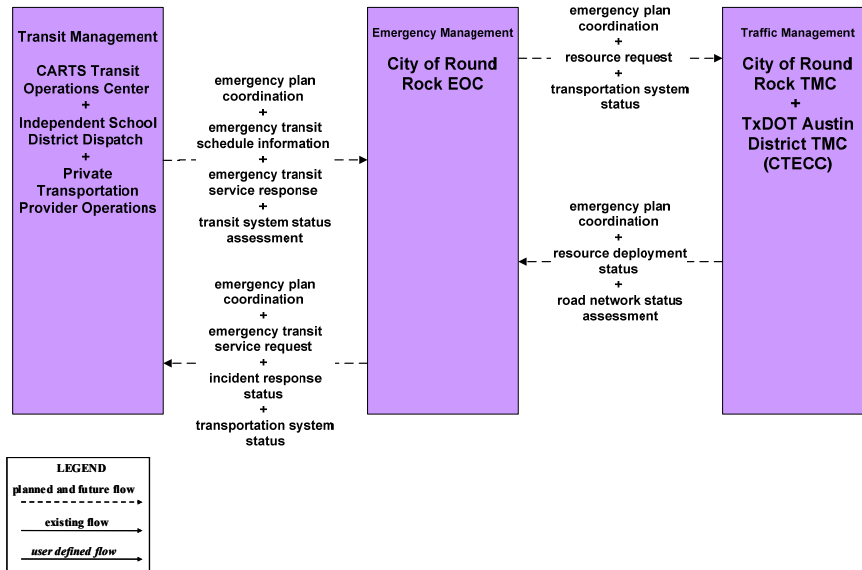


Figure C156 – EM08 – Disaster Response and Recovery
Municipal EOCs (1 of 2)

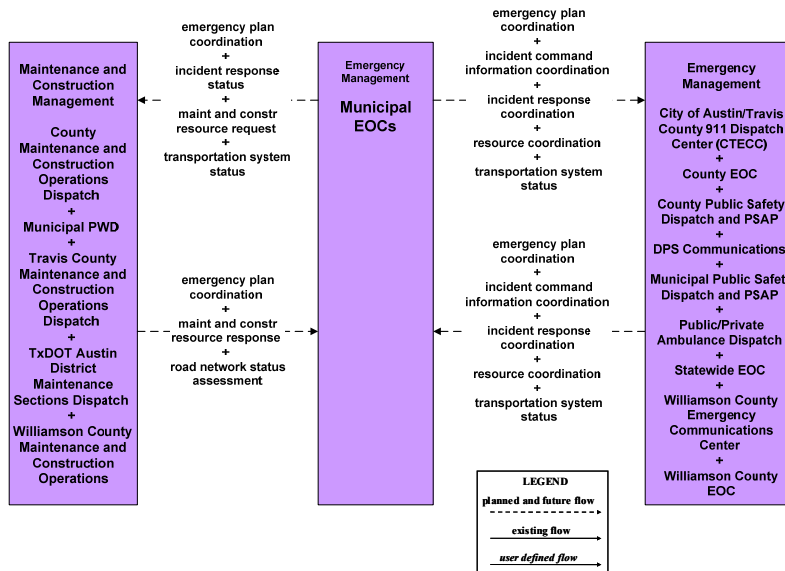


Figure C157 – EM08 – Disaster Response and Recovery
Municipal EOCs (2 of 2)

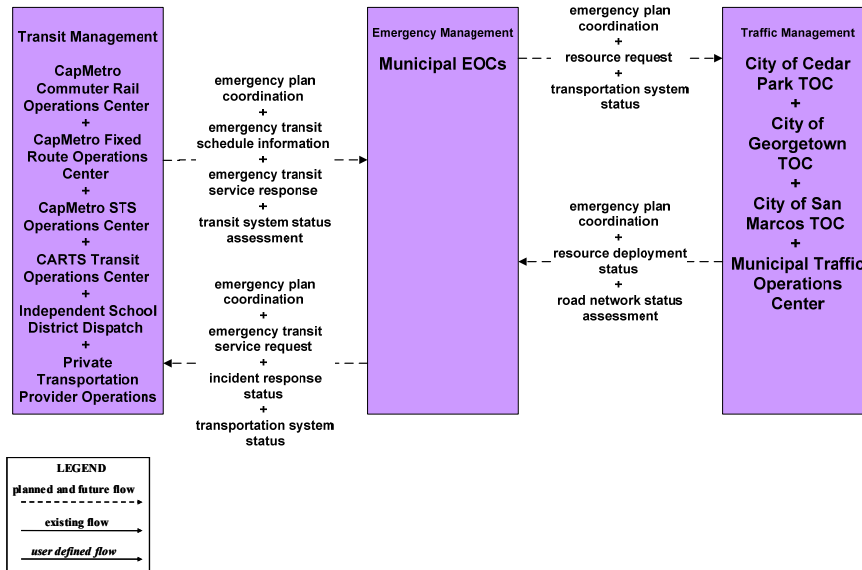


Figure C158 – EM08 – Disaster Response and Recovery
Williamson County EOC (1 of 2)

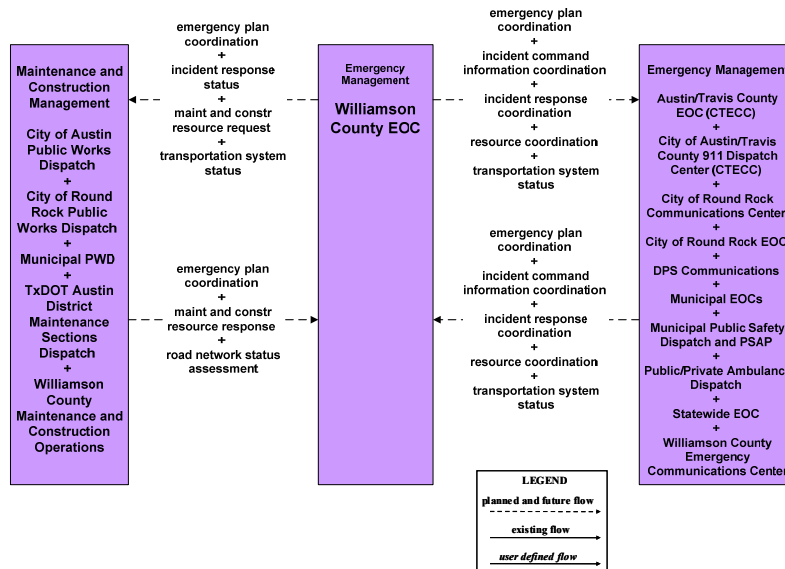


Figure C159 – EM08 – Disaster Response and Recovery
Williamson County EOC (2 of 2)

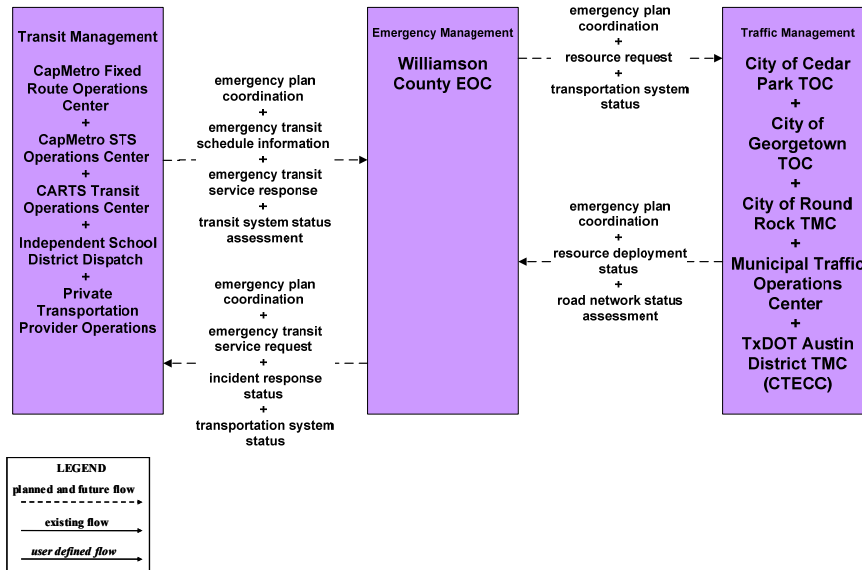


Figure C160 – EM08 – Disaster Response and Recovery
County EOC (1 of 2)

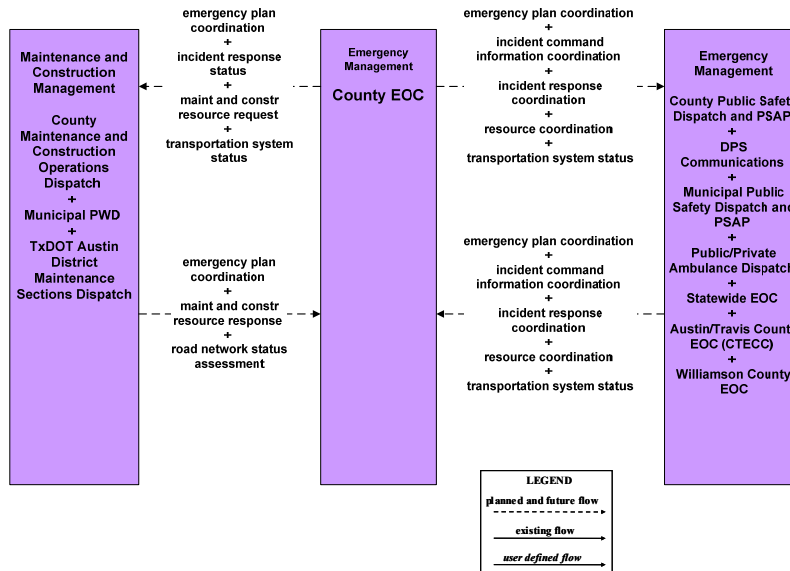


Figure C161 – EM08 – Disaster Response and Recovery
County EOC (2 of 2)

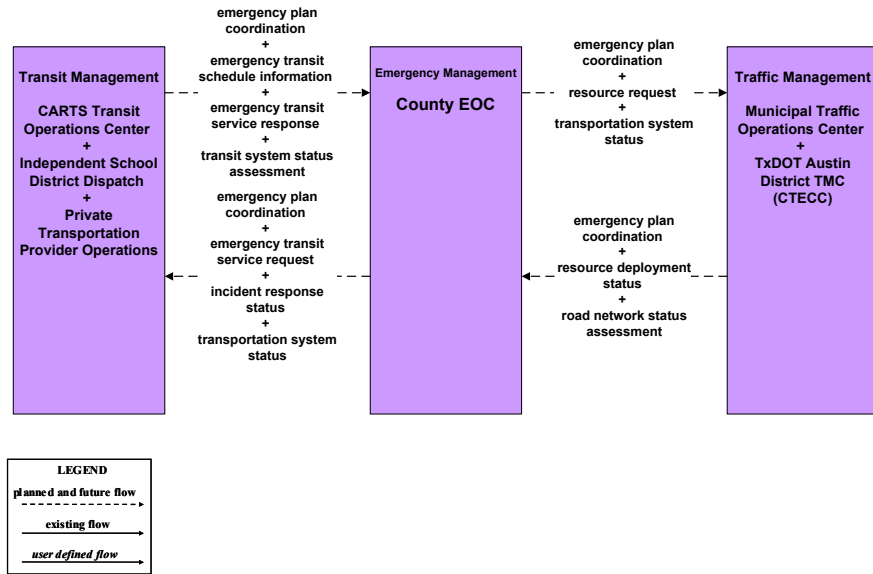
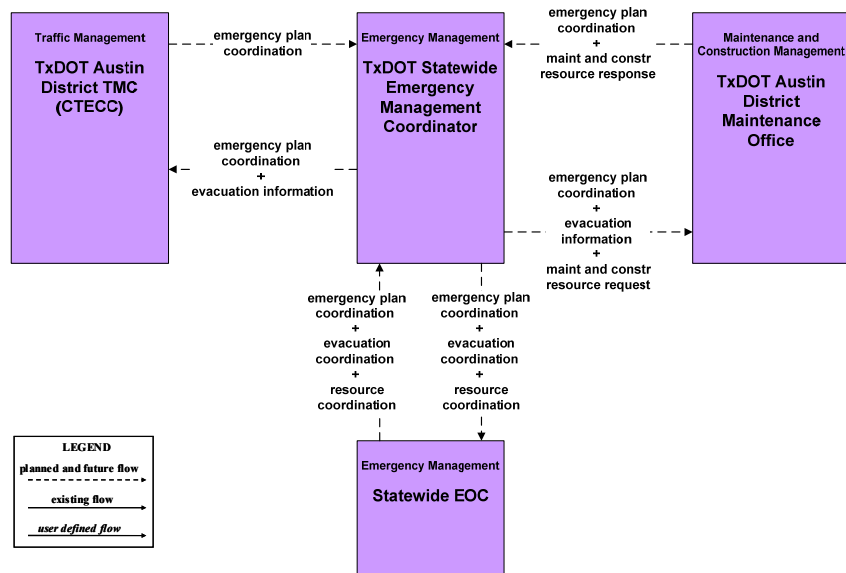
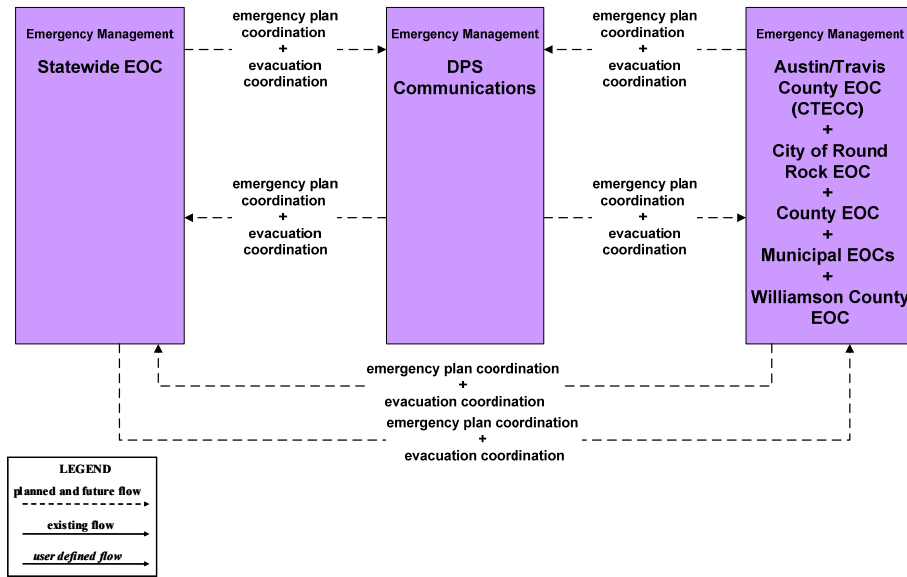


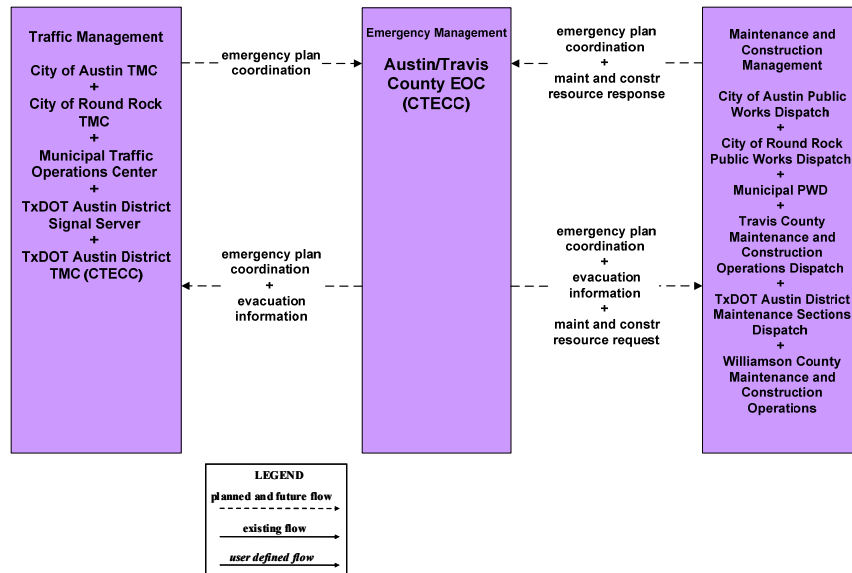
Figure C162 – EM09 – Evacuation and Reentry Management
Statewide EOC – TxDOT Coordination



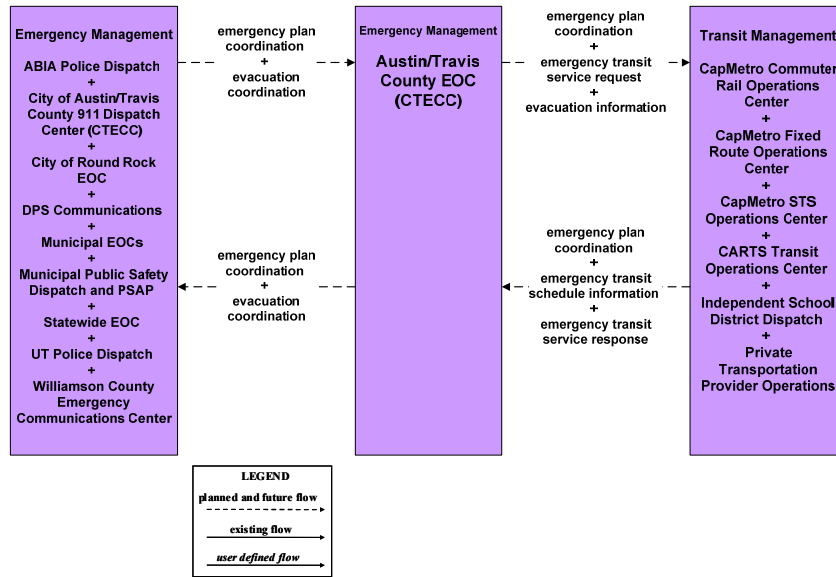
**Figure C163 – EM09 – Evacuation and Reentry Management
Statewide EOC – Local Coordination**



**Figure C164 – EM09 – Evacuation and Reentry Management
Austin/Travis County EOC (CTECC) (1 of 2)**



**Figure C165 – EM09 – Evacuation and Reentry Management
Austin/Travis County EOC (CTECC) (2 of 2)**



**Figure C166 – EM09 – Evacuation and Reentry Management
City of Round Rock EOC**

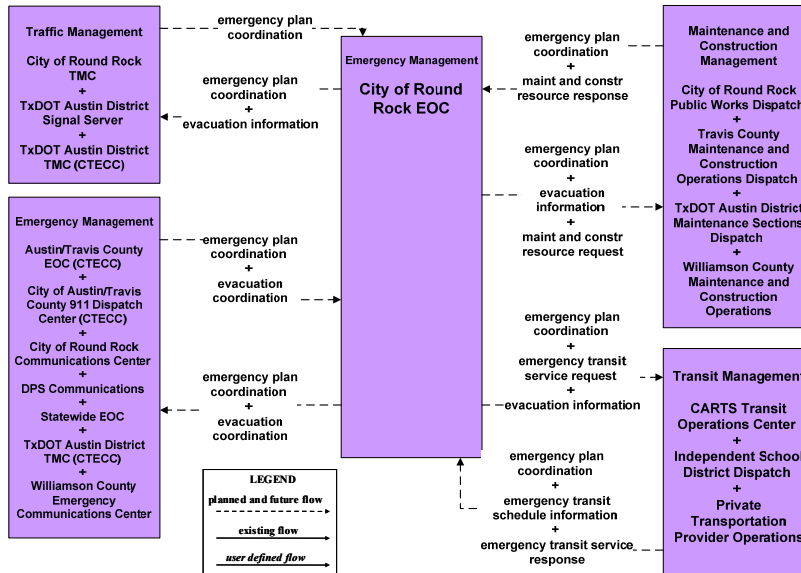


Figure C167 – EM09 – Evacuation and Reentry Management
Municipal EOCs (1 of 2)

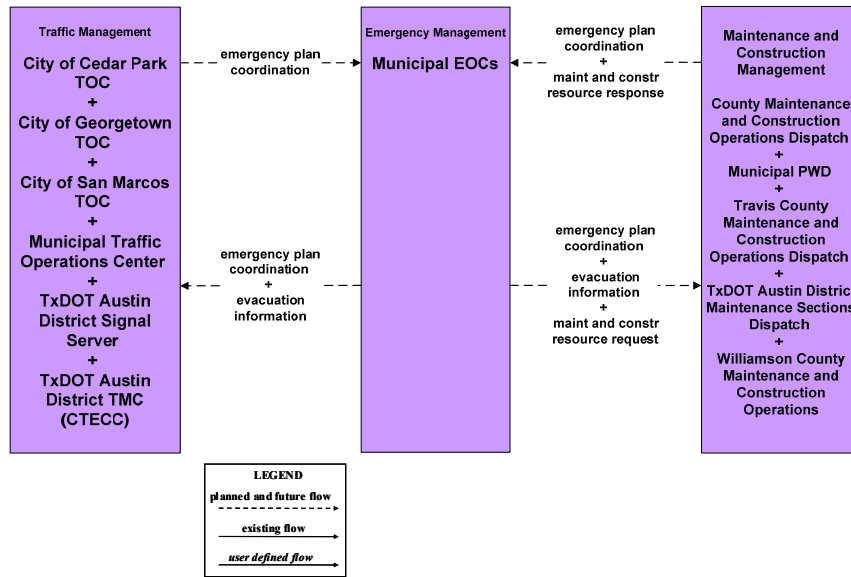
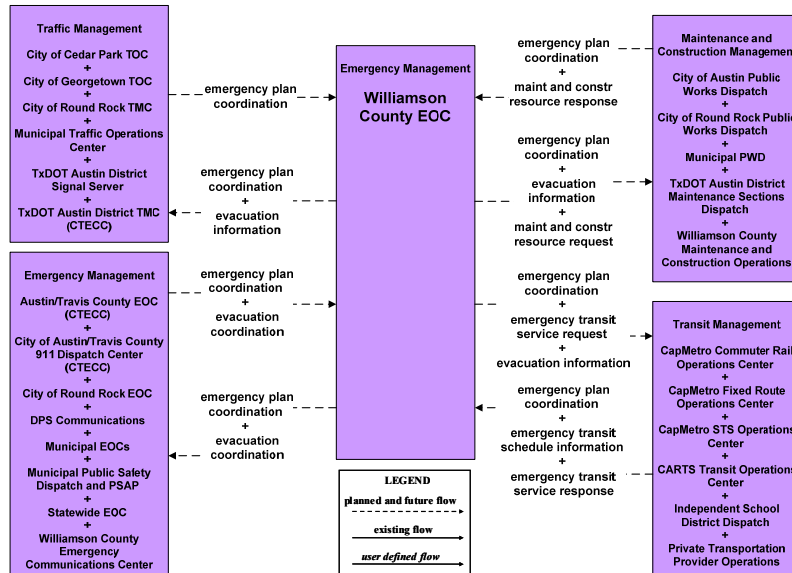
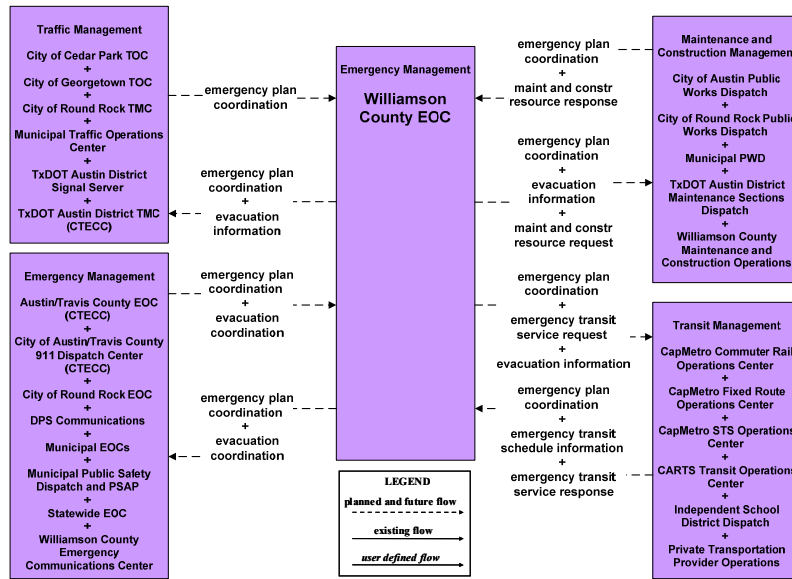


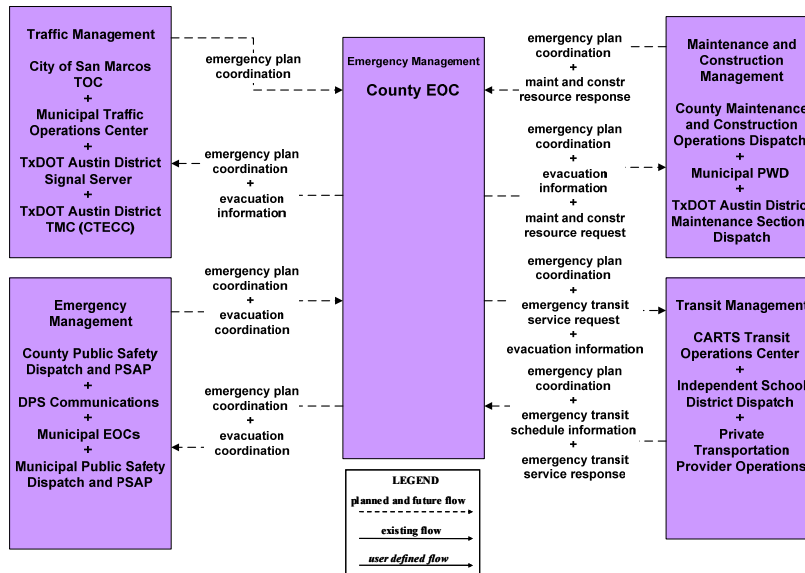
Figure C168 – EM09 – Evacuation and Reentry Management
Municipal EOCs (2 of 2)



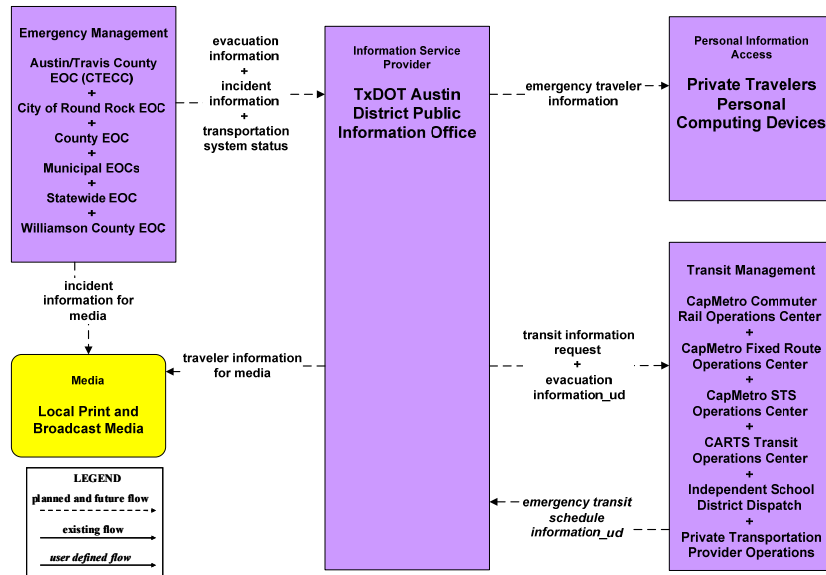
**Figure C169 – EM09 – Evacuation and Reentry Management
Williamson County EOC**



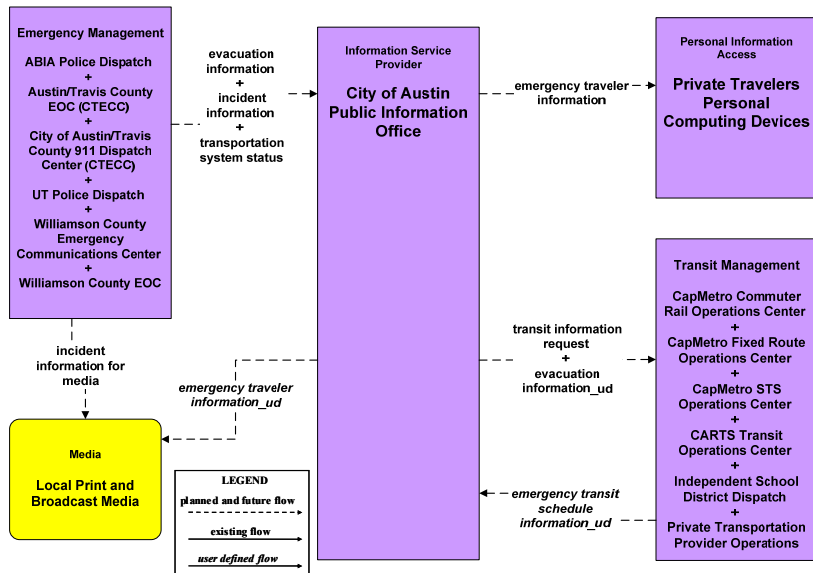
**Figure C170 – EM09 – Evacuation and Reentry Management
County EOC**



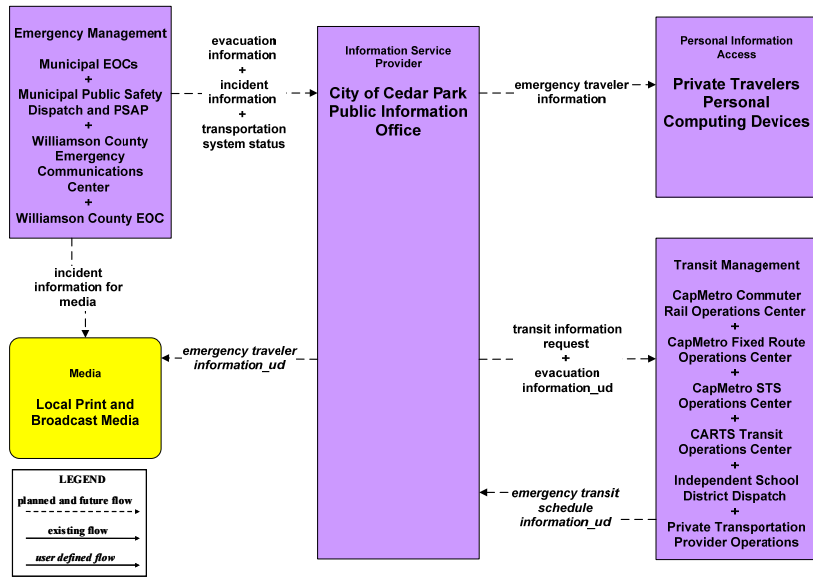
**Figure C171 – EM10 – Disaster Traveler Information
TxDOT Austin District Public Information Office**



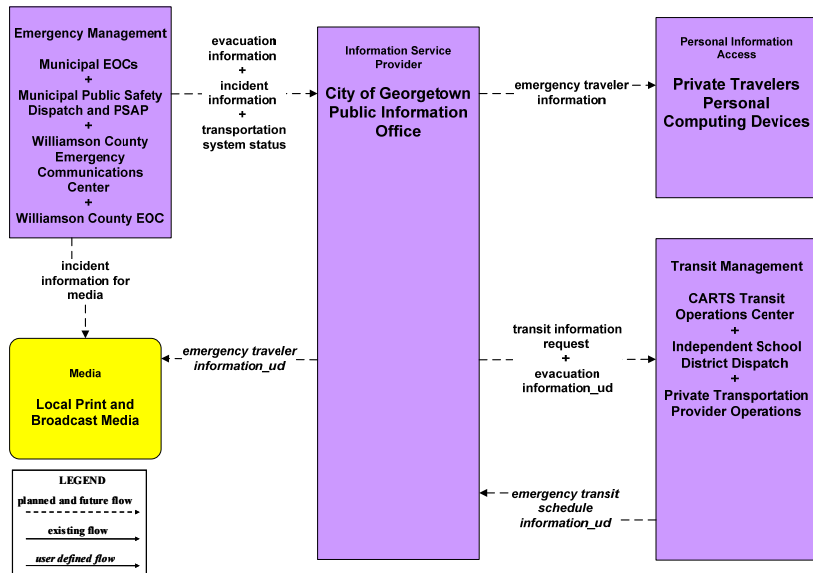
**Figure C172 – EM10 – Disaster Traveler Information
City of Austin Public Information Office**



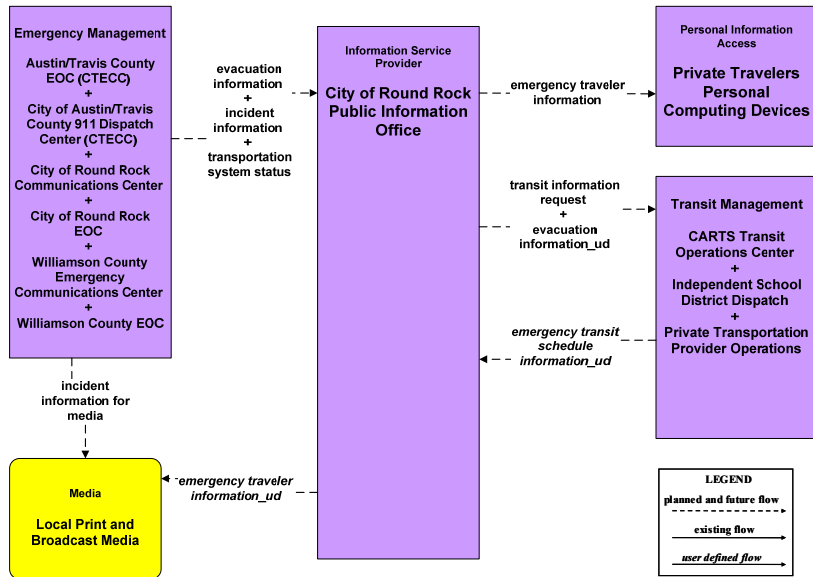
**Figure C173 – EM10 – Disaster Traveler Information
City of Cedar Park Public Information Office**



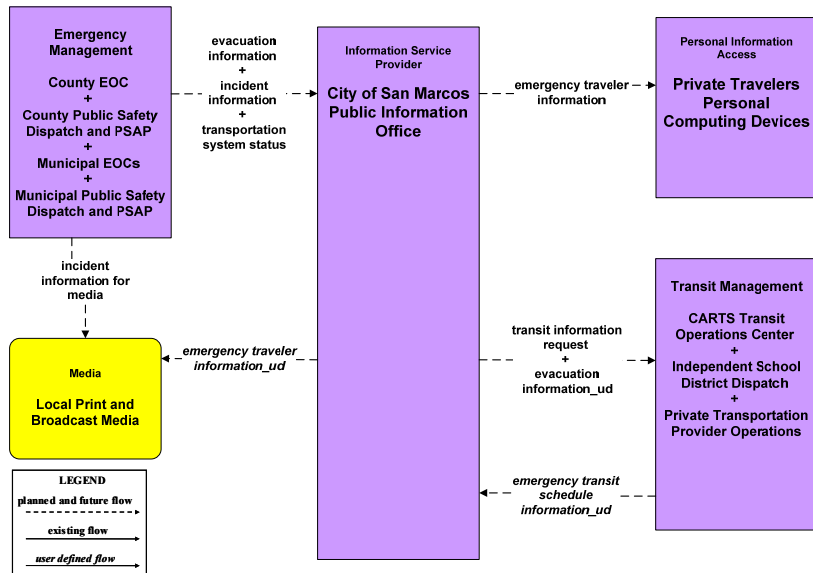
**Figure C174 – EM10 – Disaster Traveler Information
City of Georgetown Public Information Office**



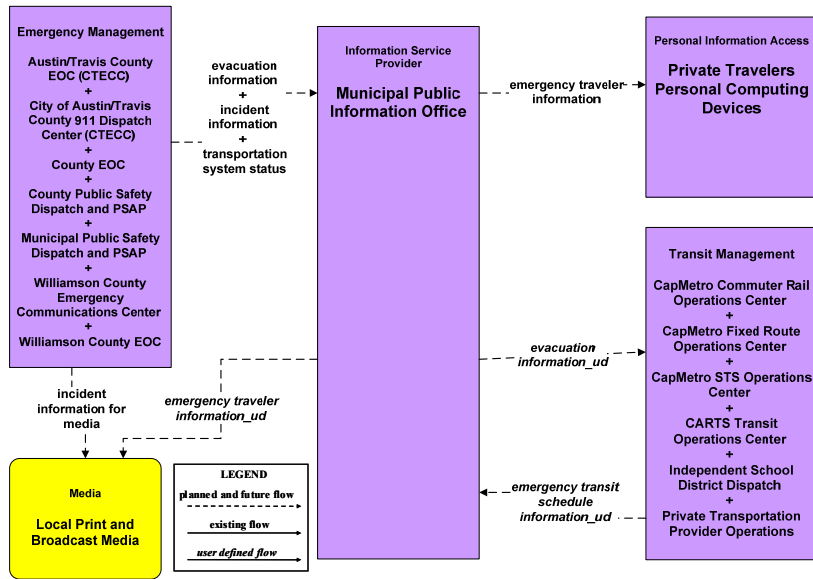
**Figure C175 – EM10 – Disaster Traveler Information
City of Round Rock Public Information Office**



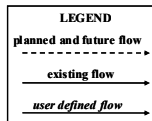
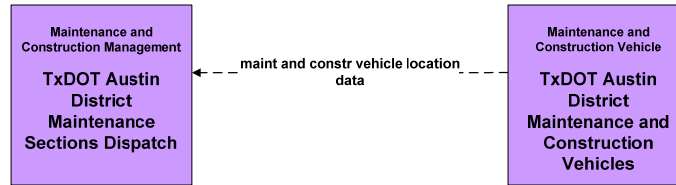
**Figure C176 – EM10 – Disaster Traveler Information
City of San Marcos Public Information Office**



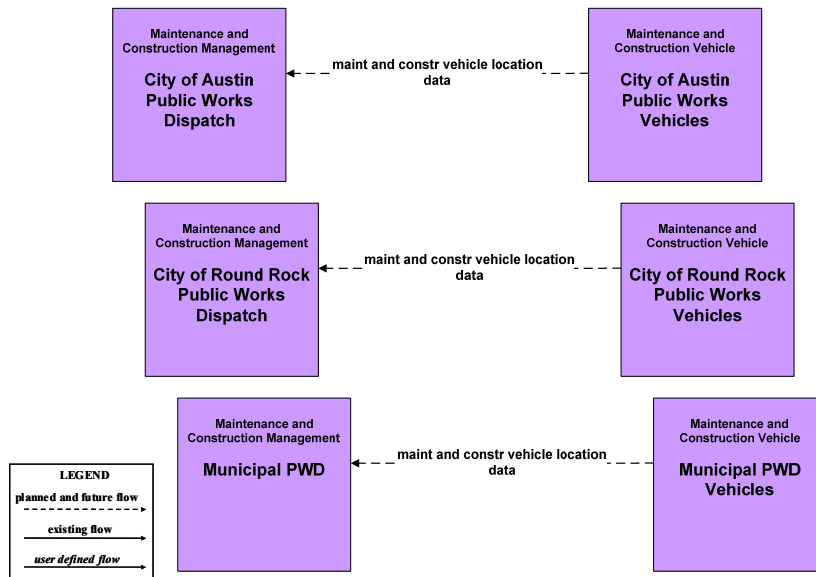
**Figure C177 – EM10 – Disaster Traveler Information
Municipal Public Information Office**



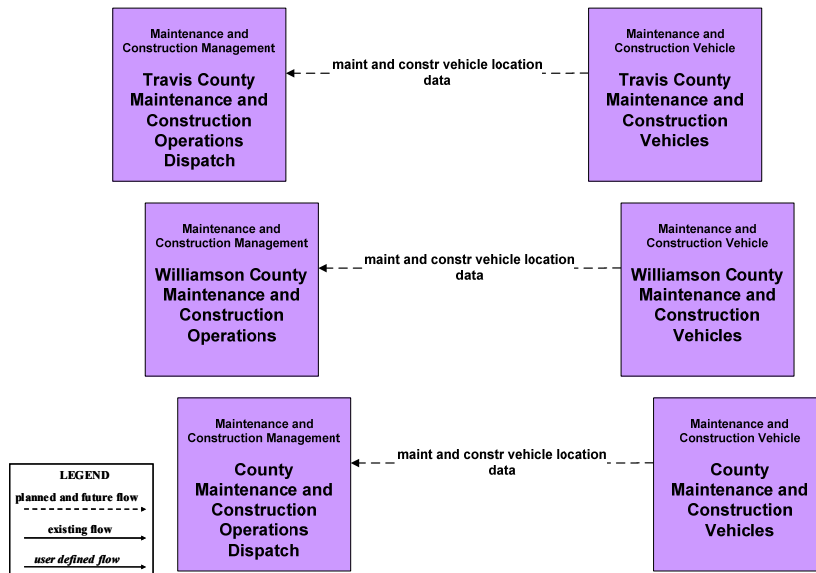
**Figure C178 – MC01 – Maintenance and Construction Vehicle and Equipment Tracking
TxDOT**



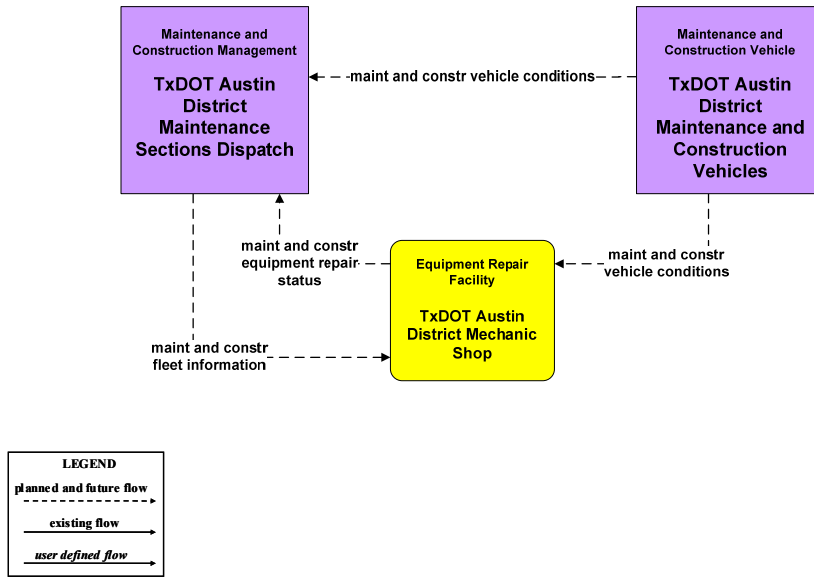
**Figure C179 – MC01 – Maintenance and Construction Vehicle and Equipment Tracking
Cities and Municipalities**



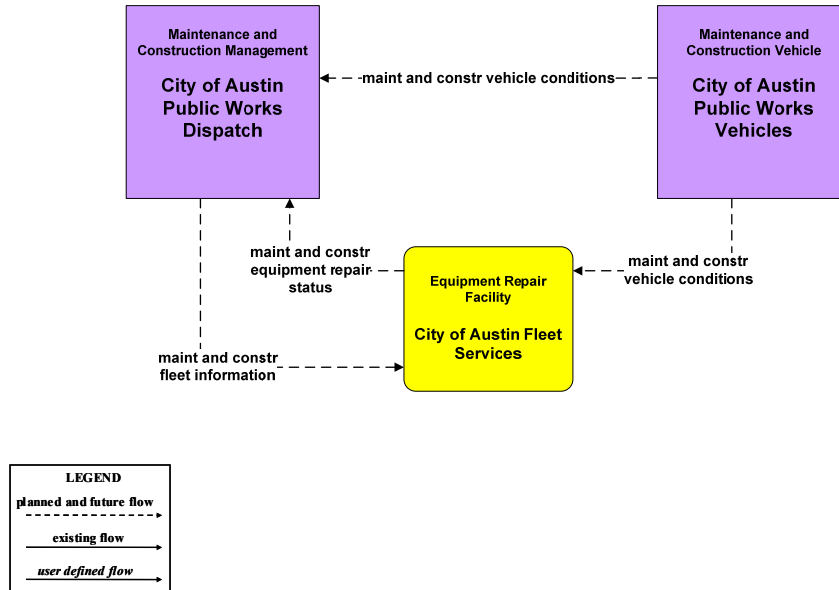
**Figure C180 – MC01 – Maintenance and Construction Vehicle and Equipment Tracking
Counties**



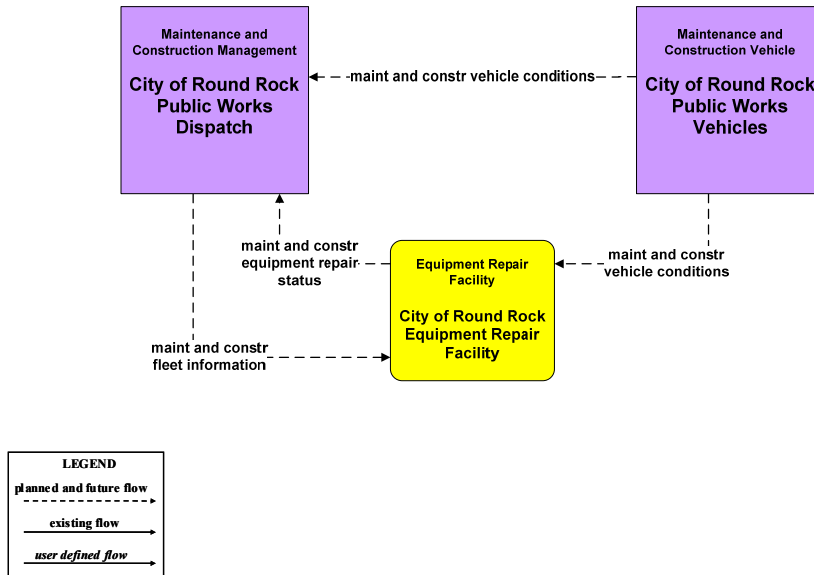
**Figure C181 – MC02 – Maintenance and Construction Vehicle Maintenance
TxDOT Austin District Maintenance Sections**



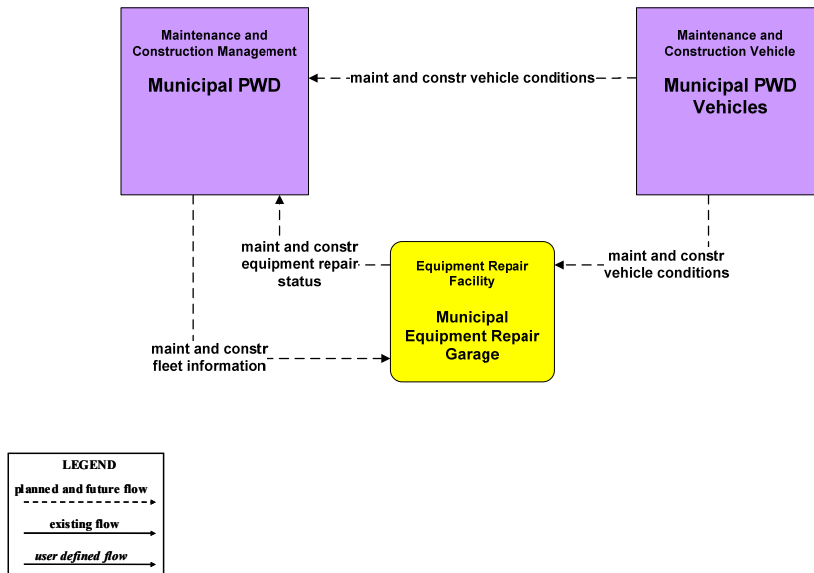
**Figure C182 – MC02 – Maintenance and Construction Vehicle Maintenance
City of Austin Public Works Dispatch**



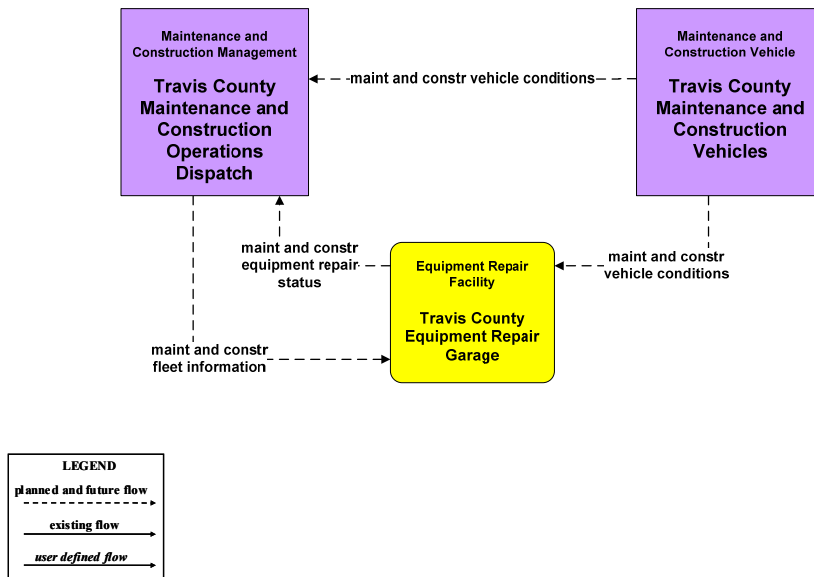
**Figure C183 – MC02 – Maintenance and Construction Vehicle Maintenance
City of Round Rock Public Works Dispatch**



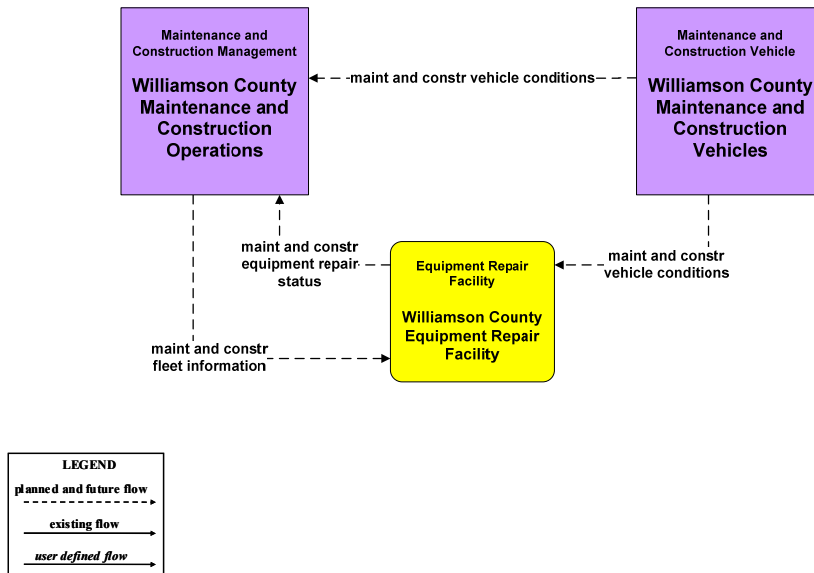
**Figure C184 – MC02 – Maintenance and Construction Vehicle Maintenance
Municipal Public Works Dispatch**



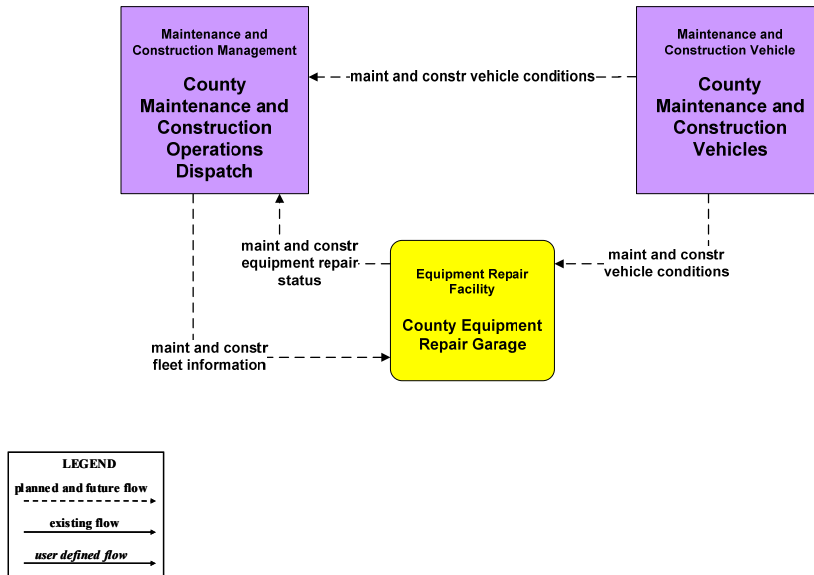
**Figure C185 – MC02 – Maintenance and Construction Vehicle Maintenance
Travis County Maintenance and Construction**



**Figure C186 – MC02 – Maintenance and Construction Vehicle Maintenance
Williamson County Maintenance and Construction**



**Figure C187 – MC02 – Maintenance and Construction Vehicle Maintenance
County Maintenance and Construction**



**Figure C188 – MC03 – Road Weather Data Collection
TxDOT**

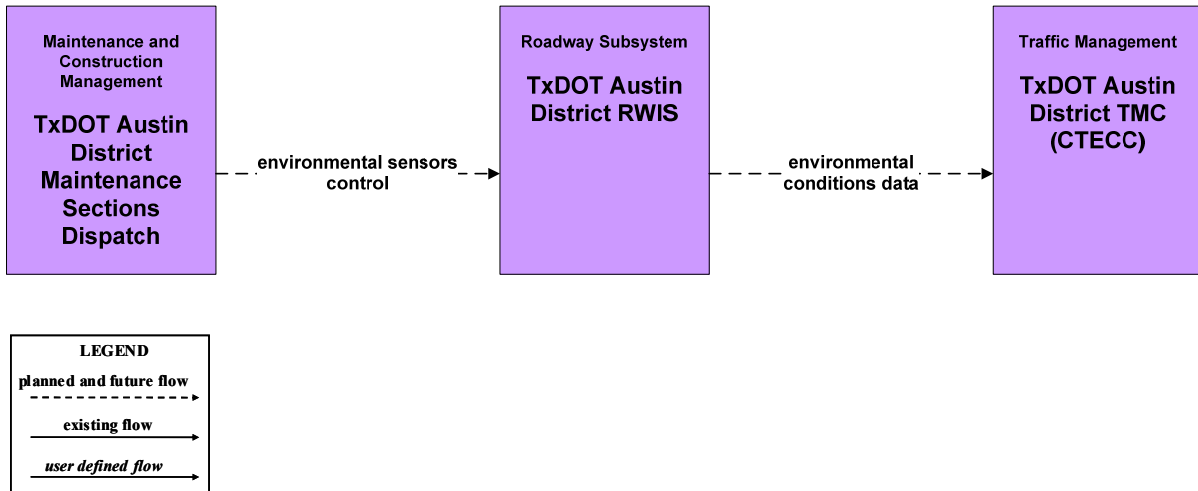


Figure C189 – MC04 – Weather Information Processing and Distribution TxDOT (1 of 2)

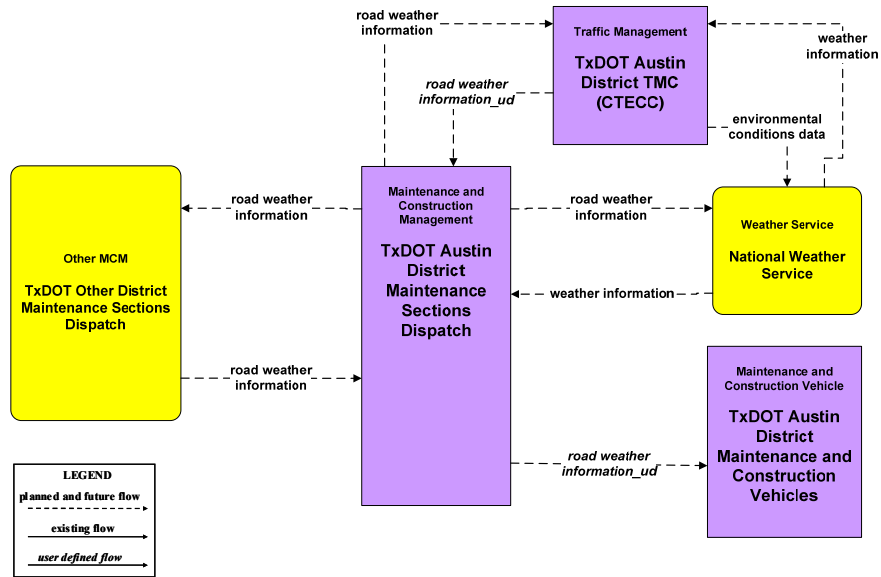


Figure C190 – MC04 – Weather Information Processing and Distribution TxDOT (2 of 2)

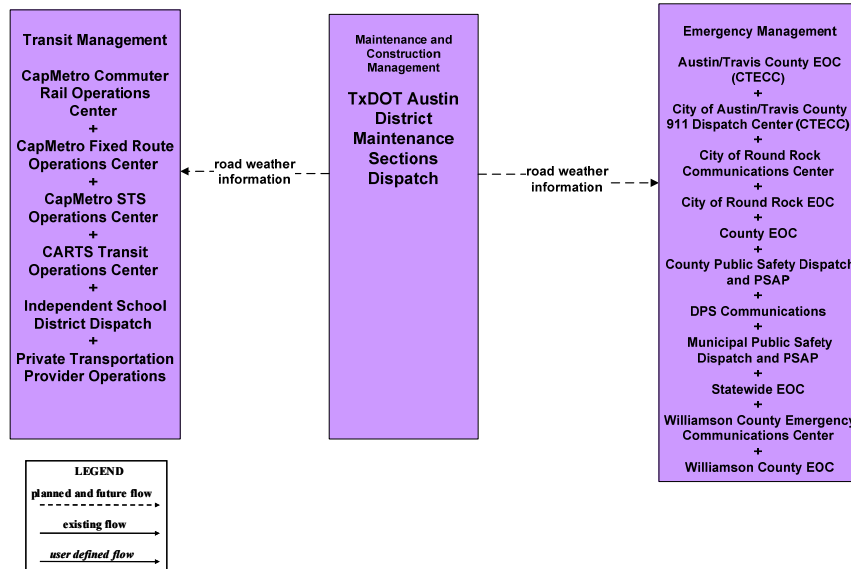


Figure C191 – MC07 – Roadway Maintenance and Construction
TxDOT (1 of 2)

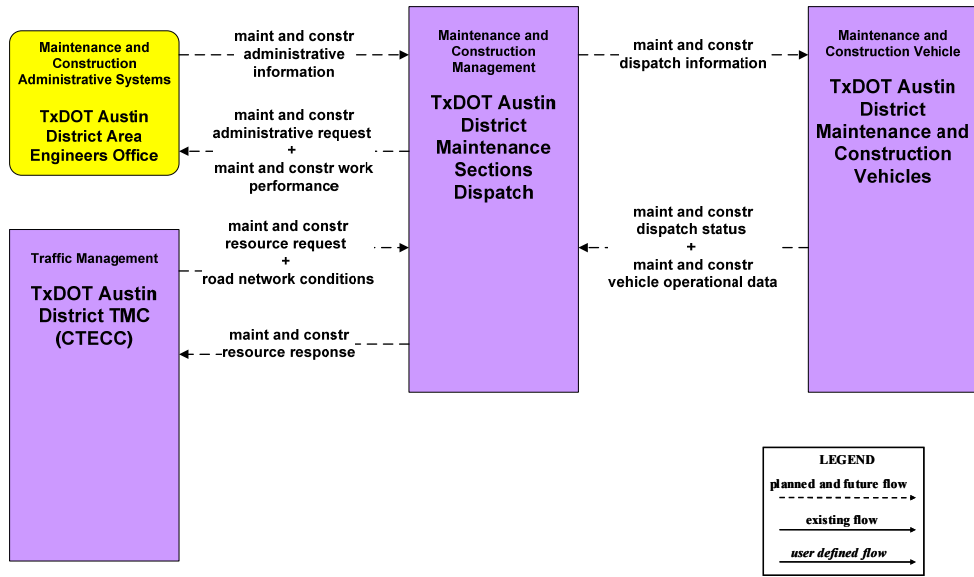
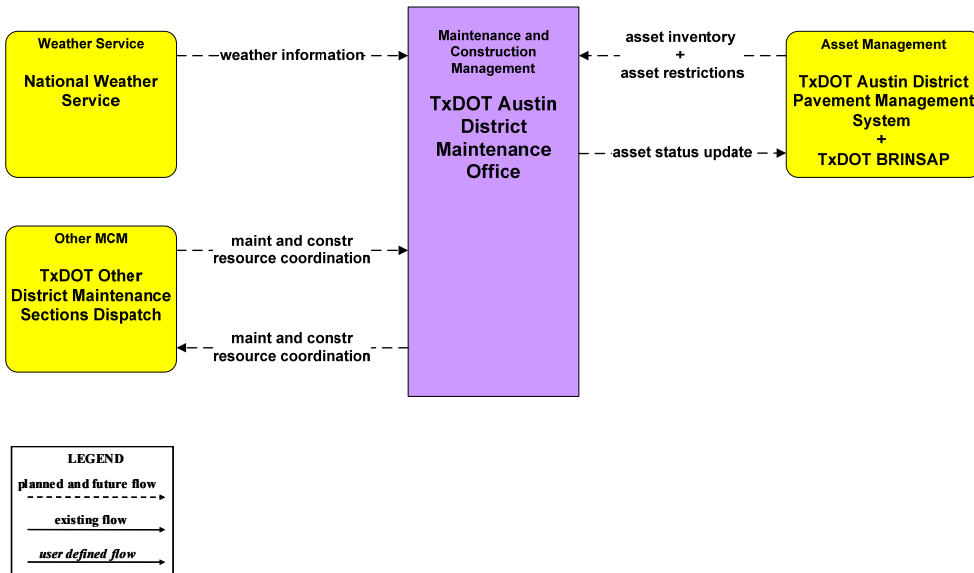
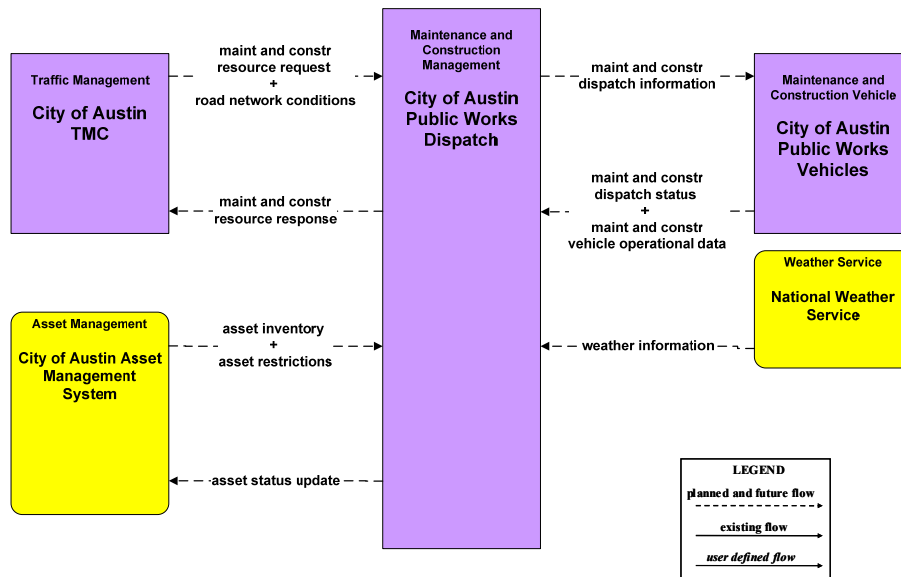


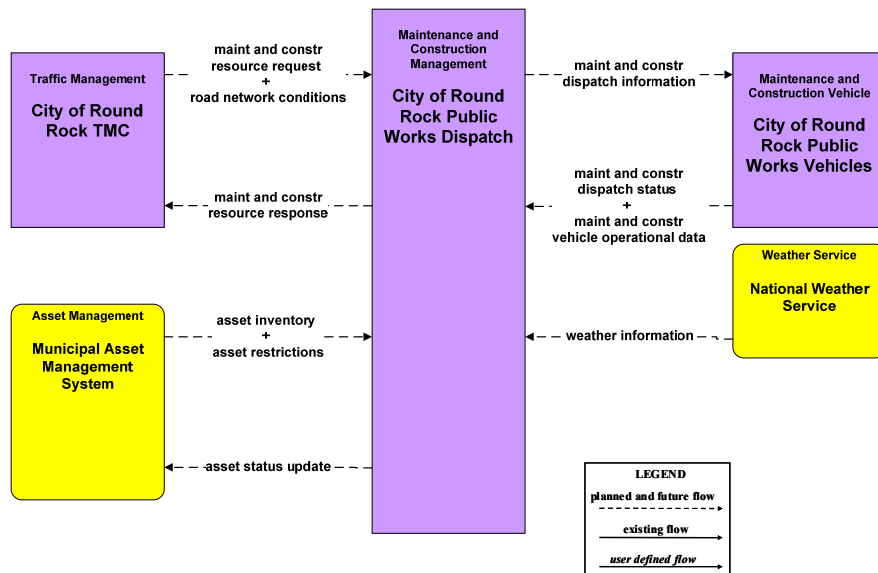
Figure C192 – MC07 – Roadway Maintenance and Construction
TxDOT (2 of 2)



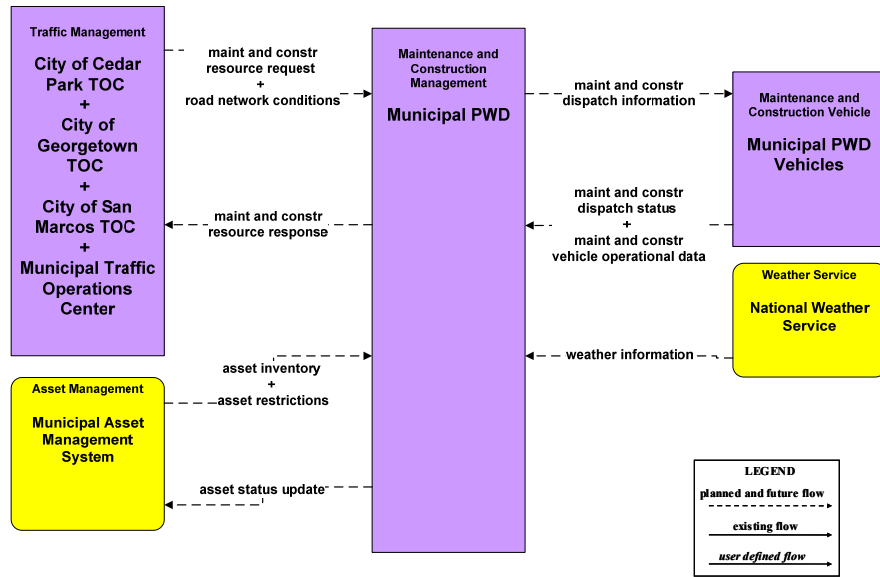
**Figure C193 – MC07 – Roadway Maintenance and Construction
City of Austin Public Works Dispatch**



**Figure C194 – MC07 – Roadway Maintenance and Construction
City of Round Rock Public Works Dispatch**



**Figure C195 – MC07 – Roadway Maintenance and Construction
Municipal Public Works Department**



**Figure C196 – MC07 – Roadway Maintenance and Construction
Travis County Maintenance and Construction**

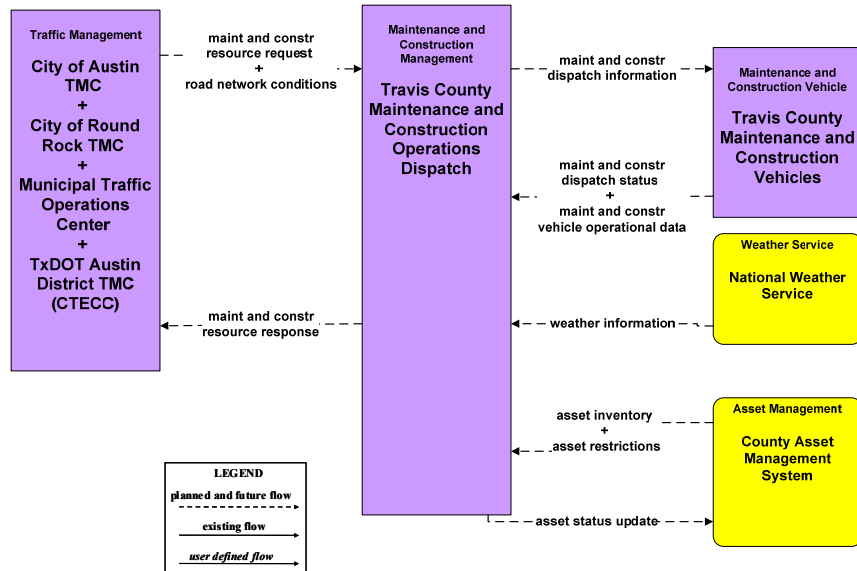


Figure C197 – MC07 – Roadway Maintenance and Construction Williamson County Maintenance and Construction

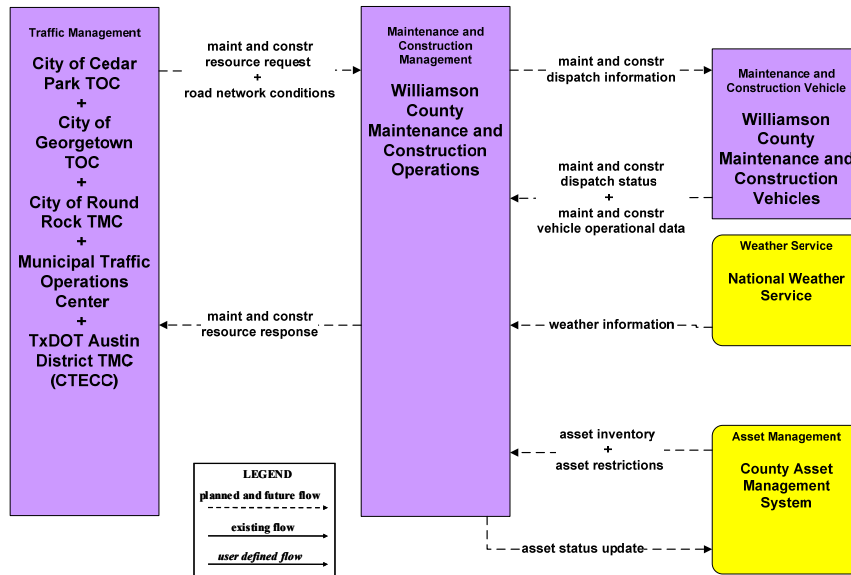


Figure C198 – MC07 – Roadway Maintenance and Construction County Maintenance and Construction

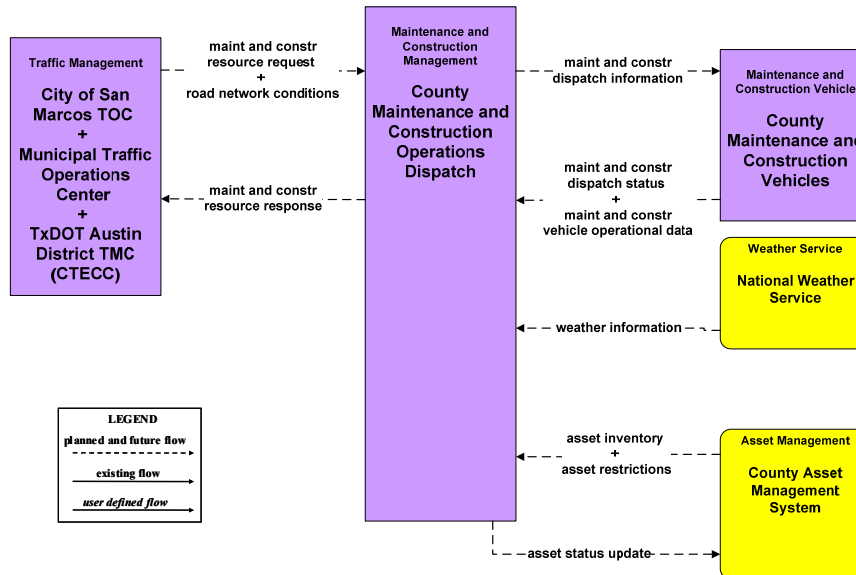


Figure C199 – MC08 – Work Zone Management
TxDOT Austin District Maintenance Sections

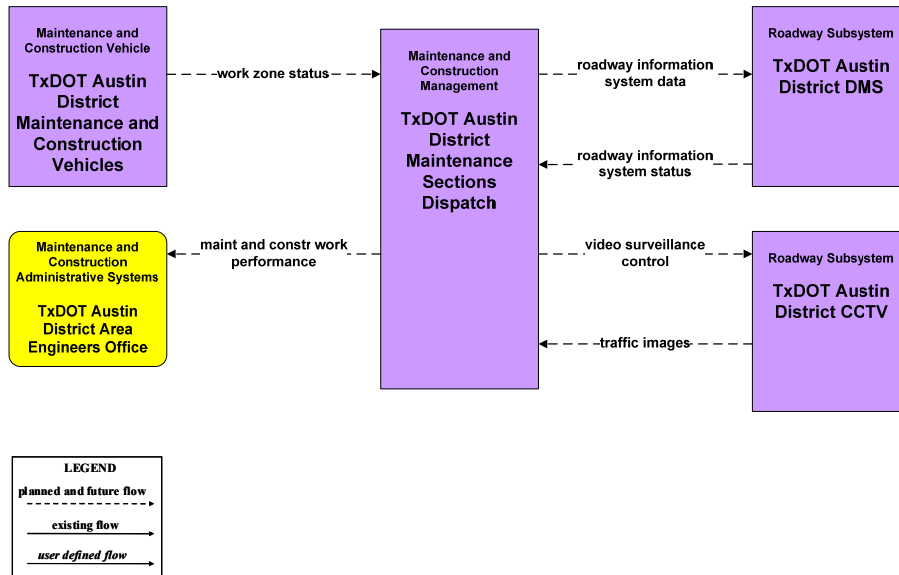
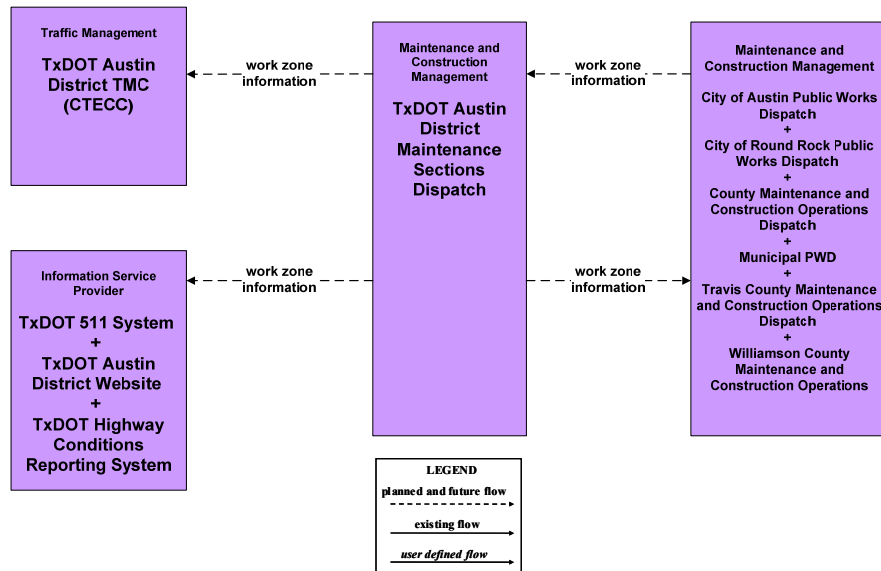
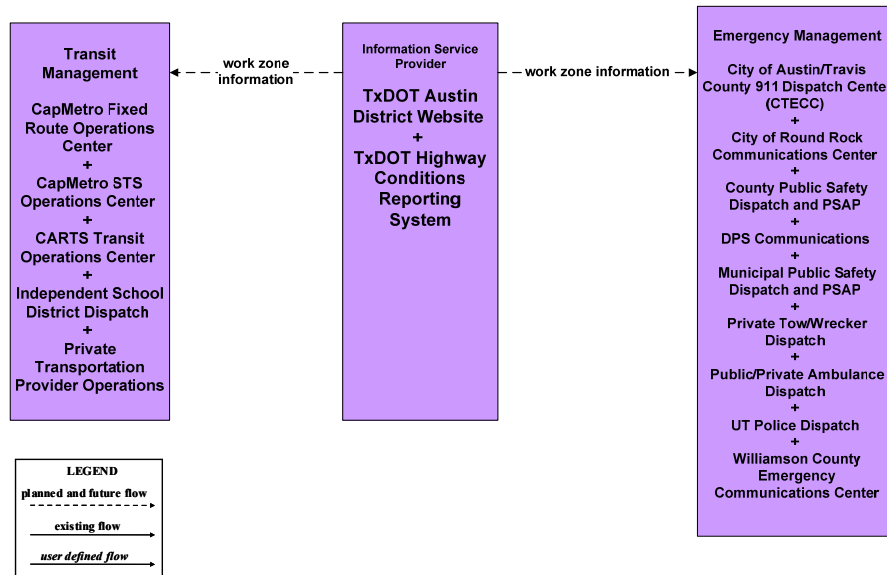


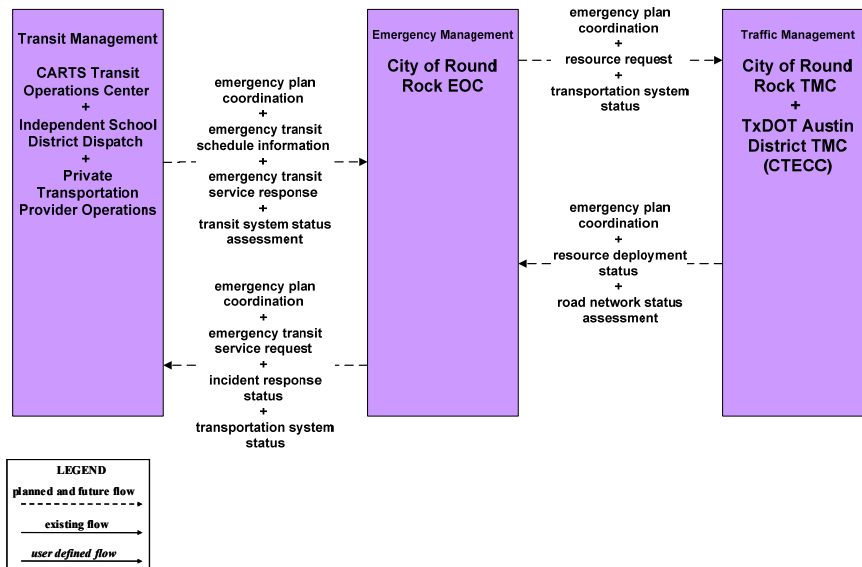
Figure C200 – MC08 – Work Zone Management
TxDOT Austin District Work Zone Information Dissemination (1 of 2)




**Figure C201 – MC08 – Work Zone Management
TxDOT Austin District Work Zone Information Dissemination (2 of 2)**



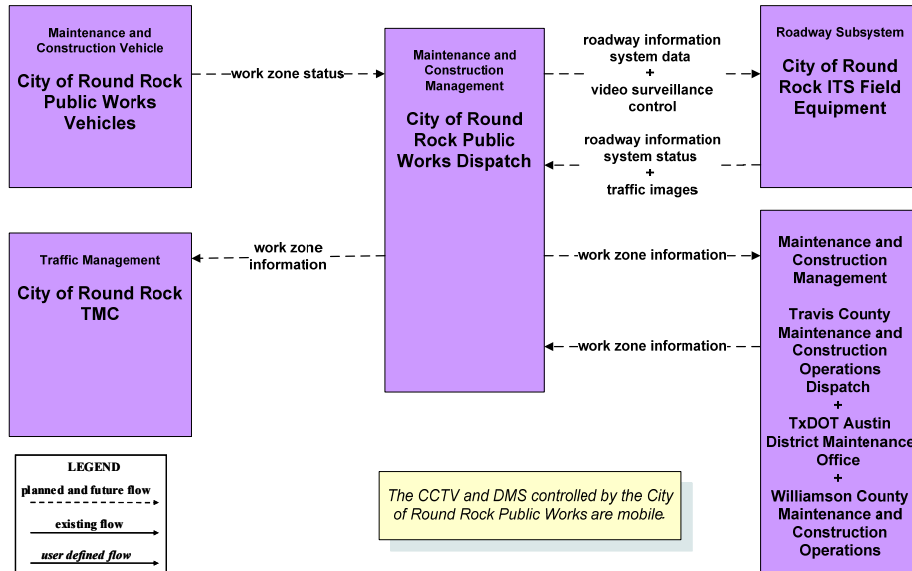
**Figure C202 – MC08 – Work Zone Management
City of Austin Public Works (1 of 2)**



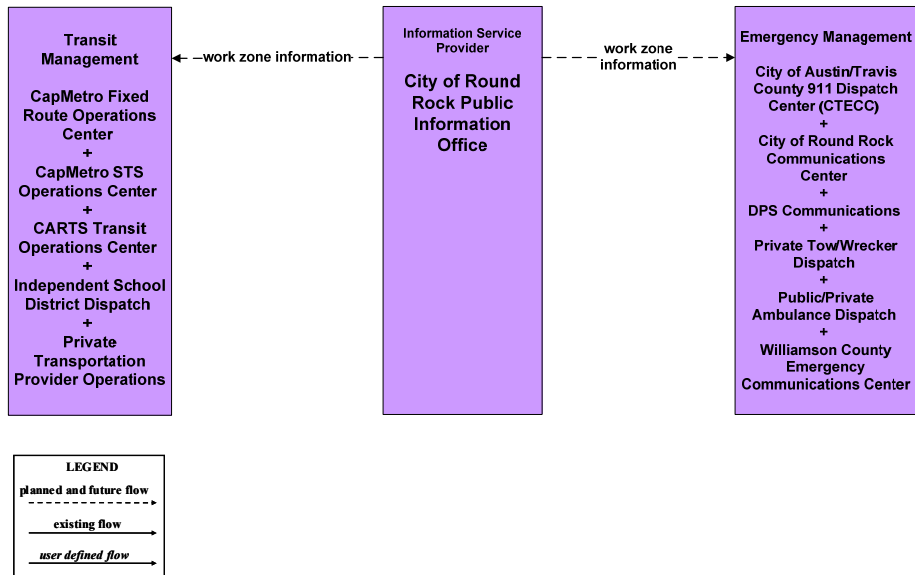
**Figure C203 – MC08 – Work Zone Management
City of Austin Public Works (2 of 2)**



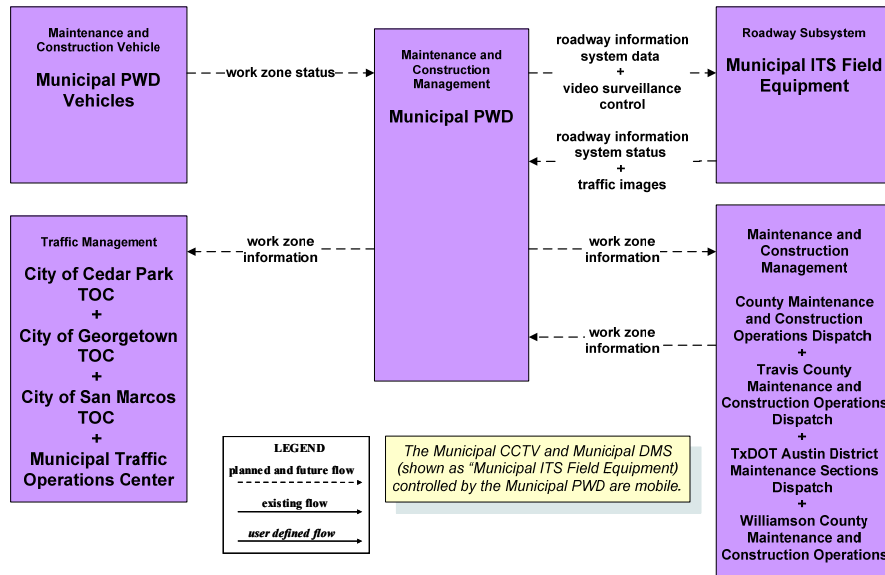
**Figure C204 – MC08 – Work Zone Management
City of Round Rock Public Works Dispatch (1 of 2)**



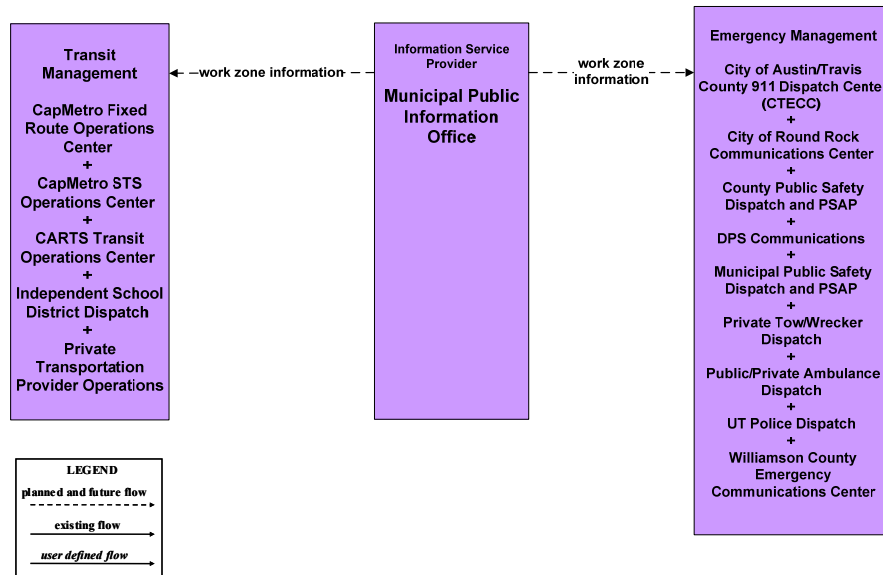
**Figure C205 – MC08 – Work Zone Management
City of Round Rock Public Works Dispatch (2 of 2)**



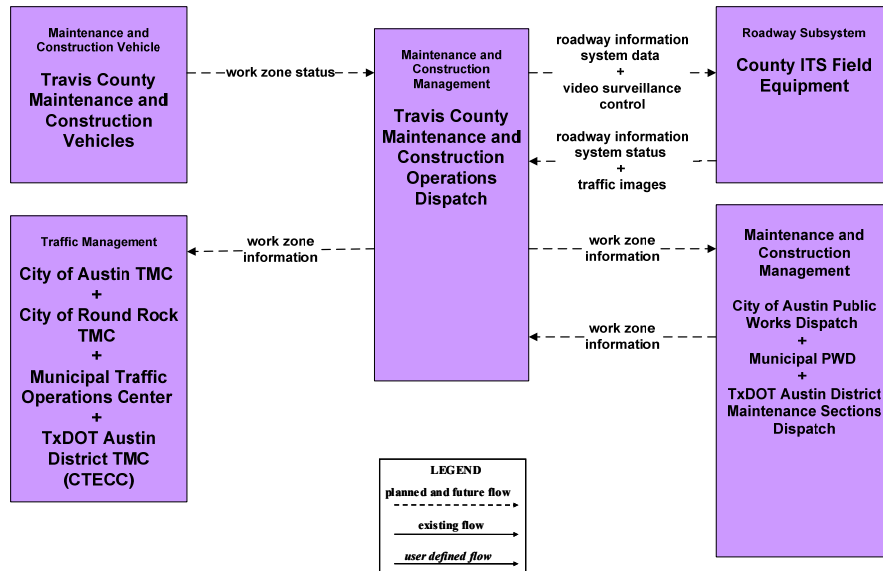
**Figure C206 – MC08 – Work Zone Management
Municipal Public Works Department (1 of 2)**



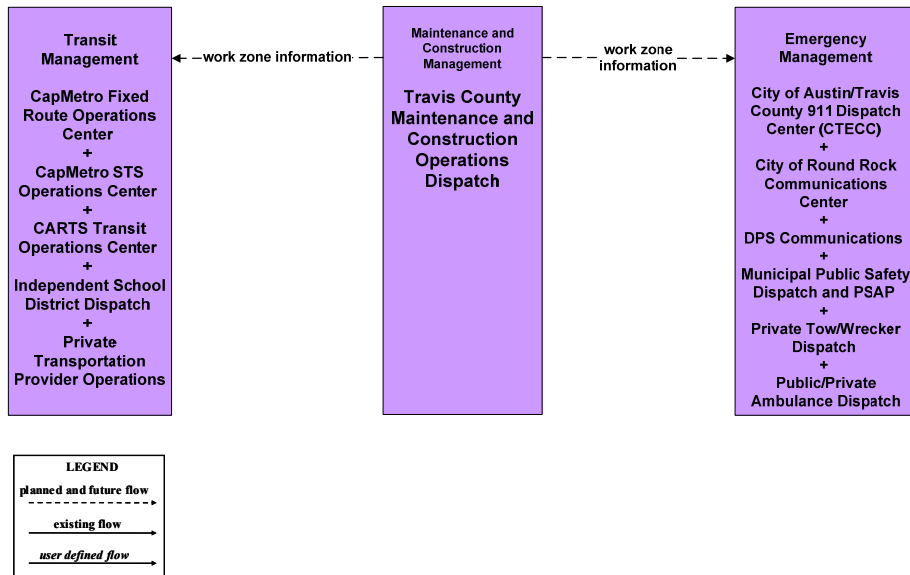
**Figure C207 – MC08 – Work Zone Management
Municipal Public Works Department (2 of 2)**



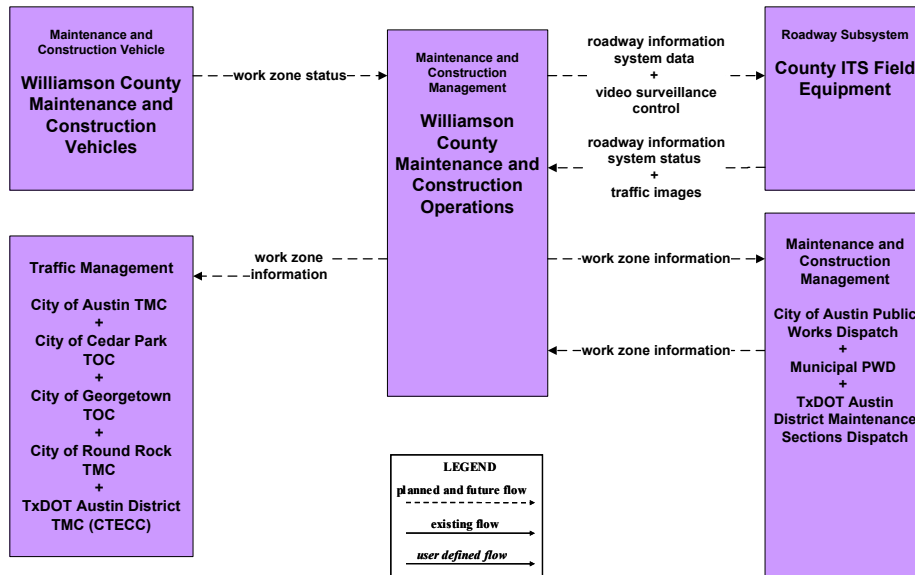
**Figure C208 – MC08 – Work Zone Management
Travis County Maintenance and Construction (1 of 2)**



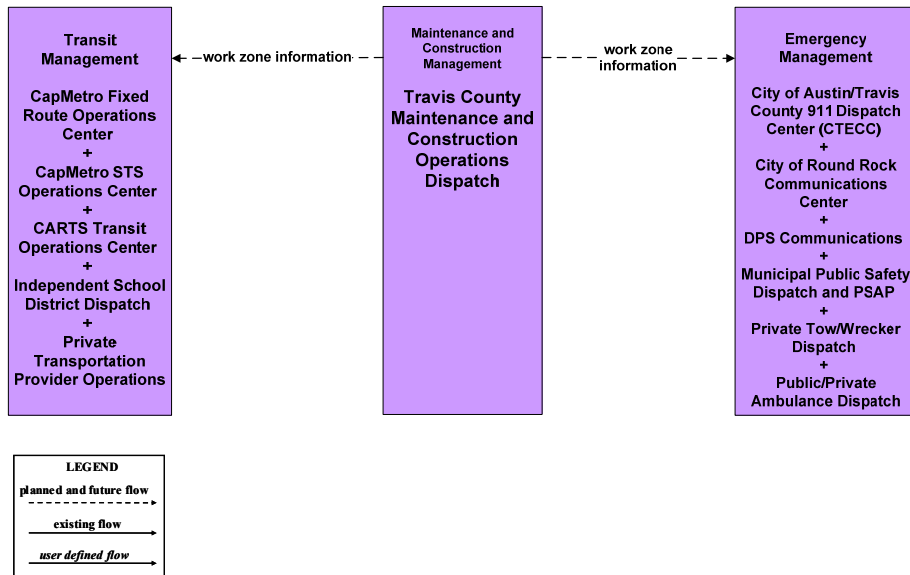
**Figure C209 – MC08 – Work Zone Management
Travis County Maintenance and Construction (2 of 2)**



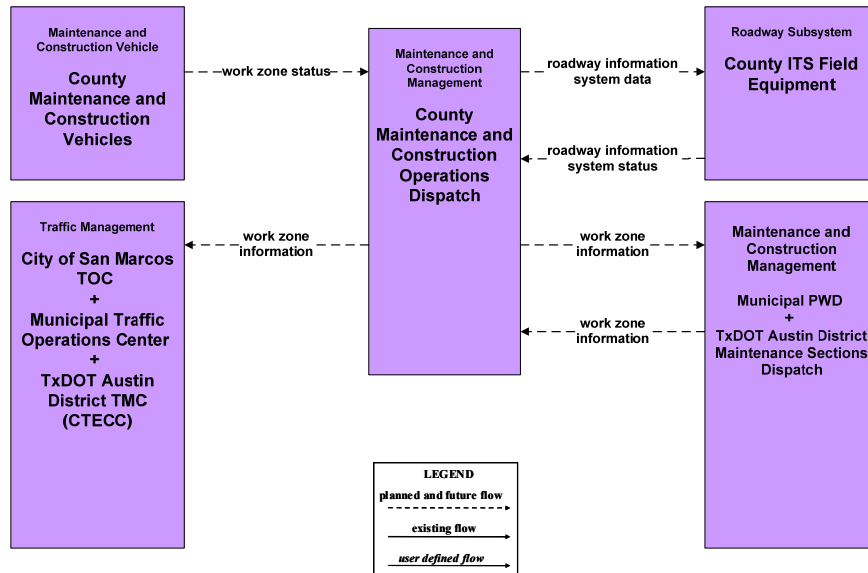
**Figure C210 – MC08 – Work Zone Management
Williamson County Maintenance and Construction (1 of 2)**



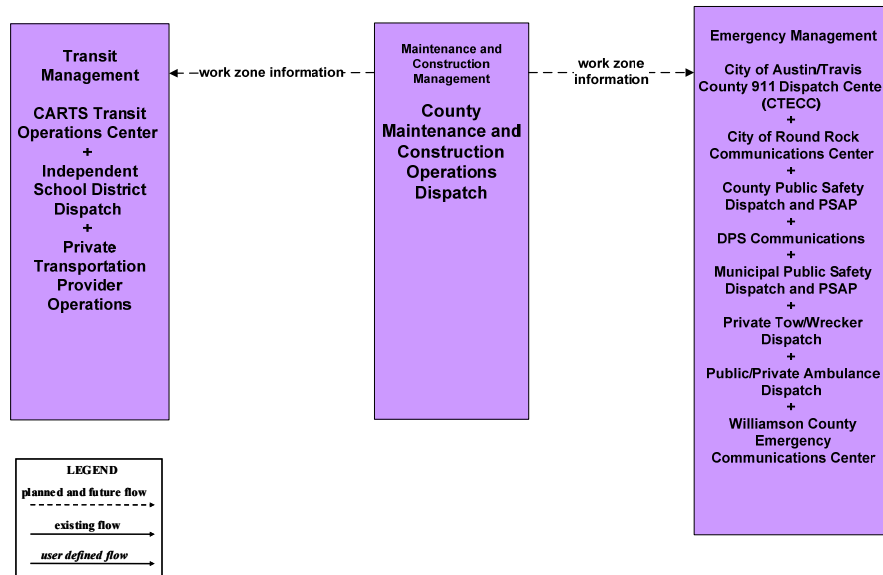
**Figure C211 – MC08 – Work Zone Management
Williamson County Maintenance and Construction (2 of 2)**



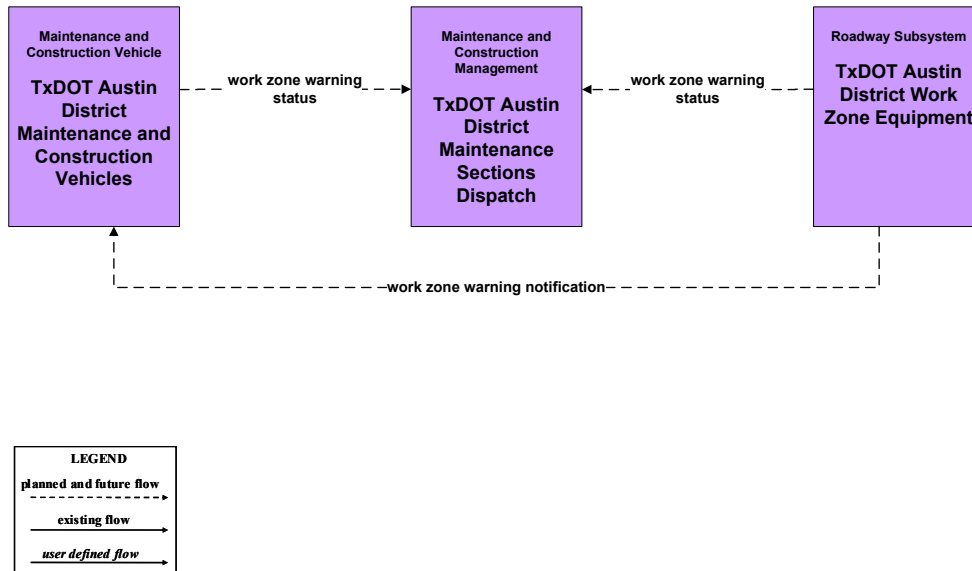
**Figure C212 – MC08 – Work Zone Management
County Maintenance and Construction (1 of 2)**



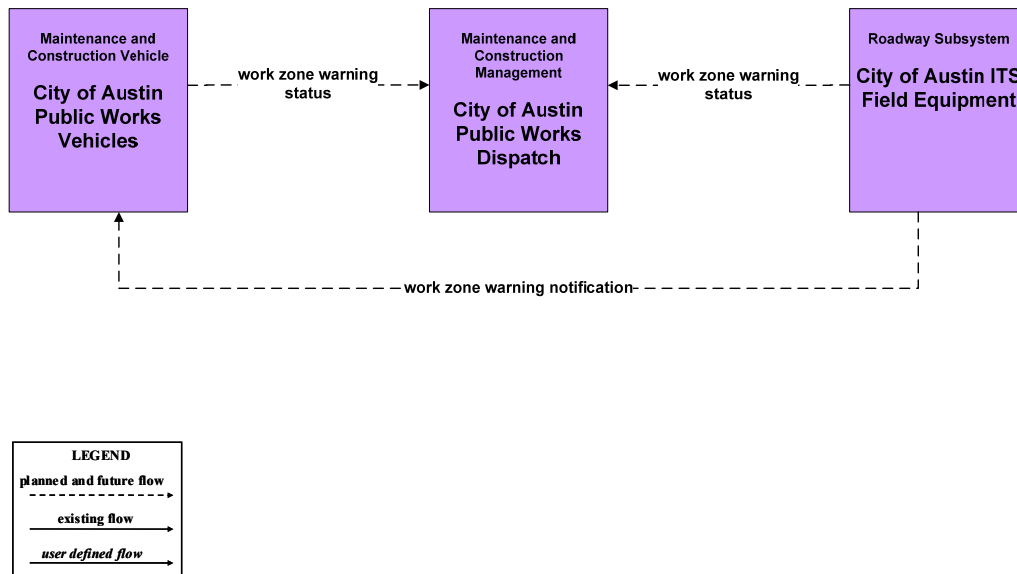
**Figure C213 – MC08 – Work Zone Management
County Maintenance and Construction (2 of 2)**



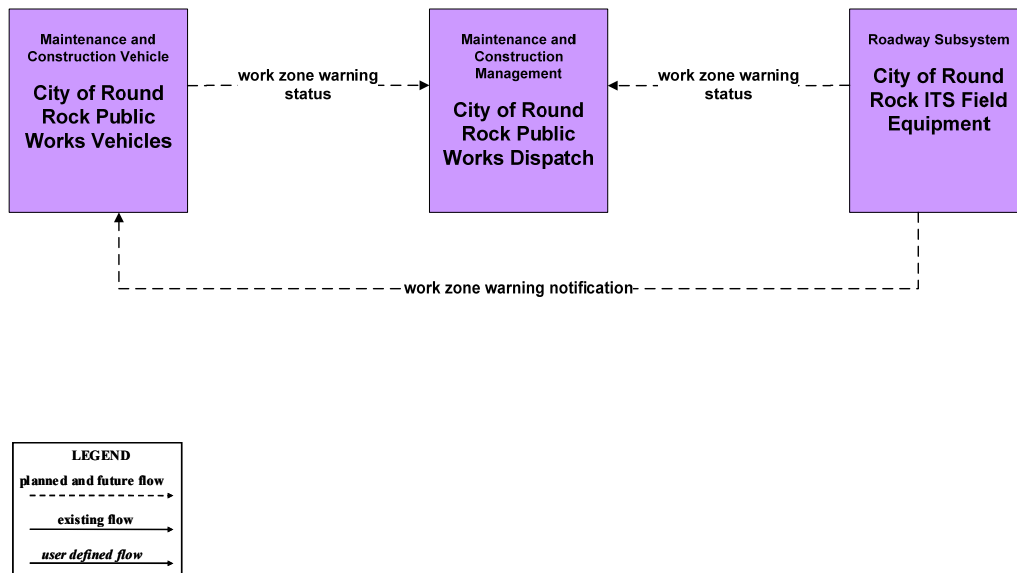
**Figure C214 – MC09 – Work Zone Safety Monitoring
TxDOT Austin District Maintenance Sections**



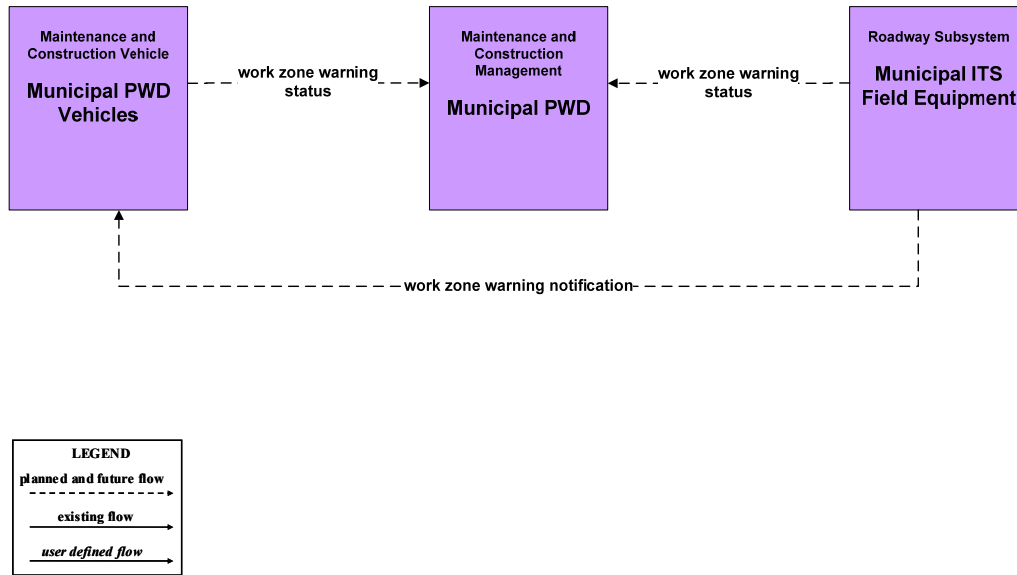
**Figure C215 – MC09 – Work Zone Safety Monitoring
City of Austin Public Works**



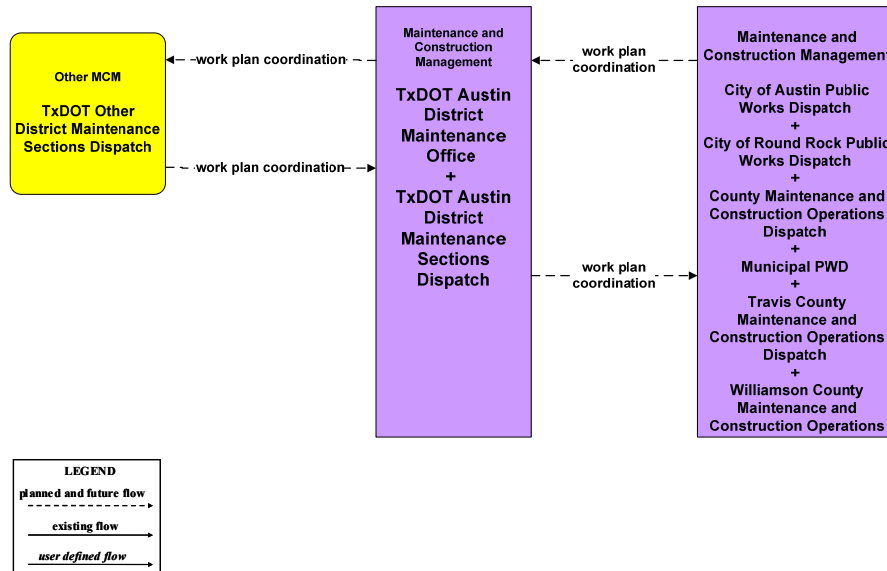
**Figure C216 – MC09 – Work Zone Safety Monitoring
City of Round Rock Public Works**



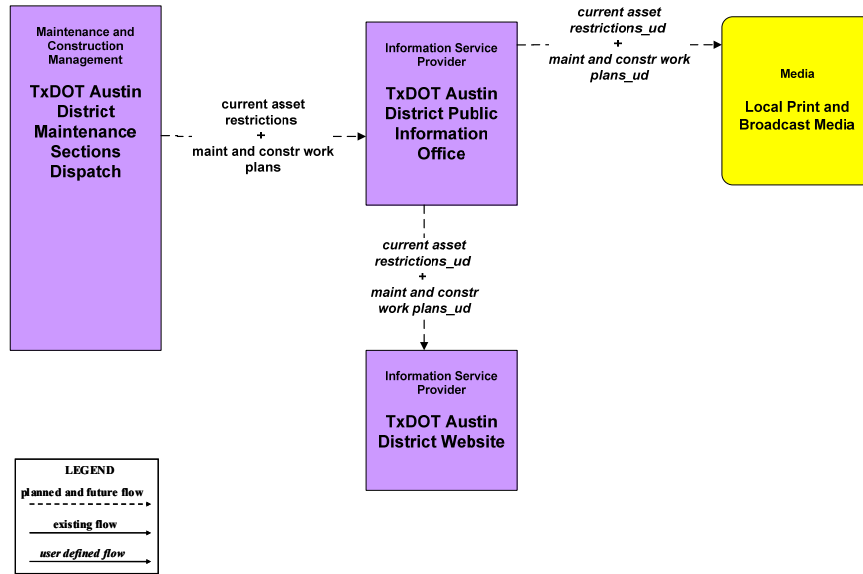
**Figure C217 – MC09 – Work Zone Safety Monitoring
Municipal Public Works Department**



**Figure C218 – MC10 – Maintenance and Construction Activity Coordination
Activity Coordination – TxDOT (1 of 3)**



**Figure C219 – MC10 – Maintenance and Construction Activity Coordination
Activity Coordination – TxDOT (2 of 3)**



**Figure C220 – MC10 – Maintenance and Construction Activity Coordination
Activity Coordination – TxDOT (3 of 3)**

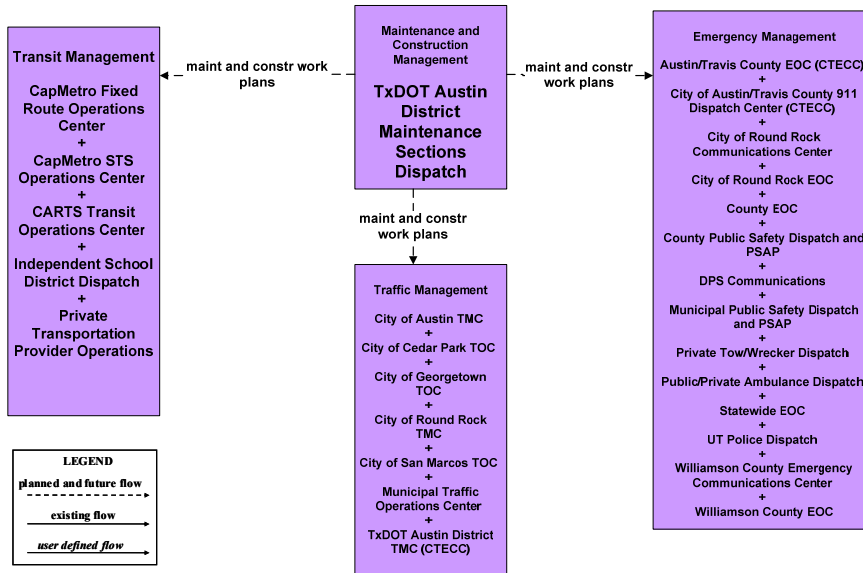


Figure C221 – MC10 – Maintenance and Construction Activity Coordination
City of Austin Public Works (1 of 2)

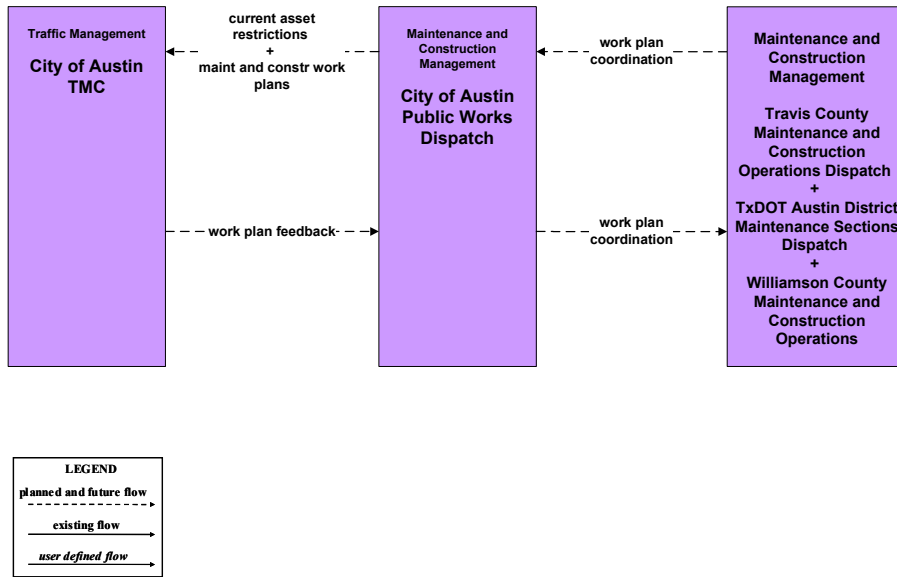
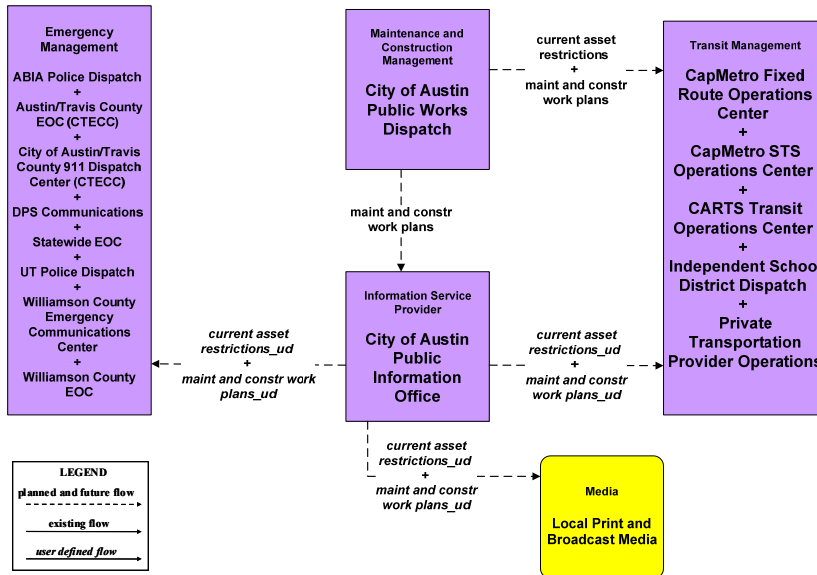
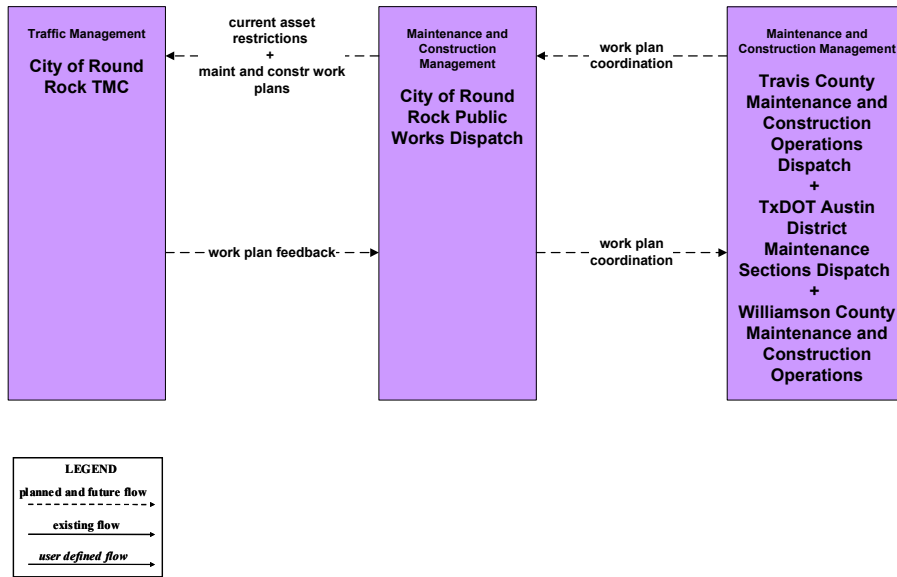


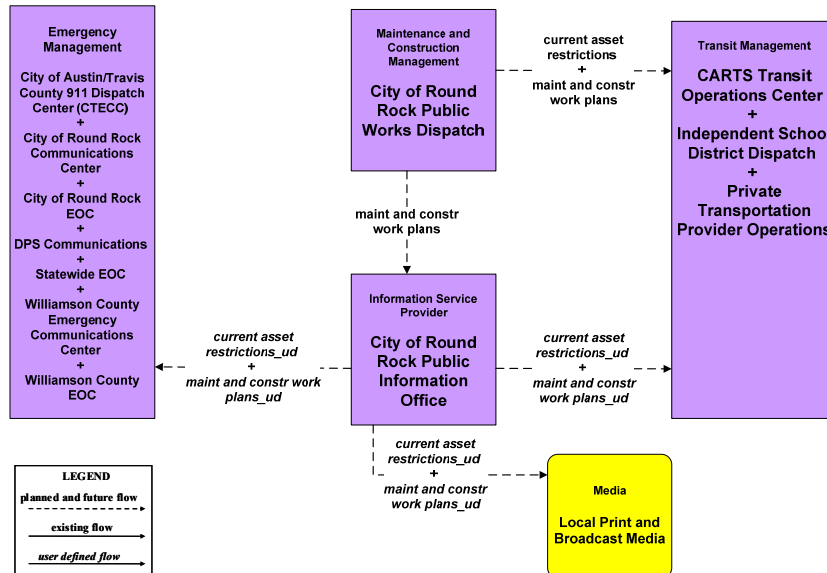
Figure C222 – MC10 – Maintenance and Construction Activity Coordination
City of Austin Public Works (2 of 2)



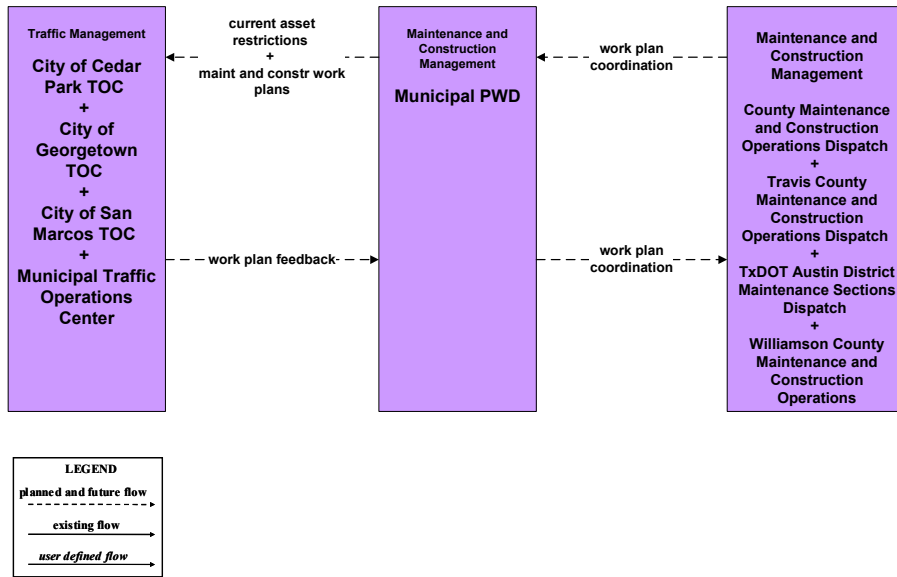
**Figure C223 – MC10 – Maintenance and Construction Activity Coordination
City of Round Rock Public Works (1 of 2)**



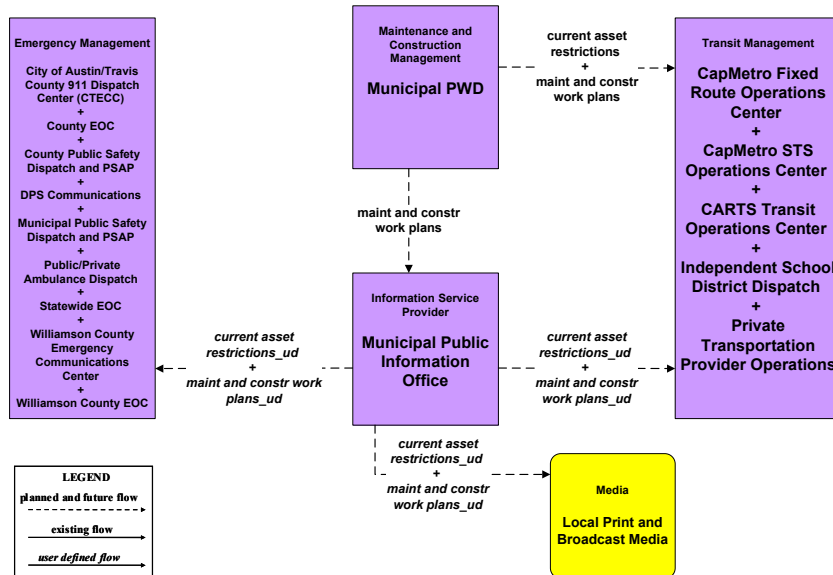
**Figure C224 – MC10 – Maintenance and Construction Activity Coordination
City of Round Rock Public Works (2 of 2)**



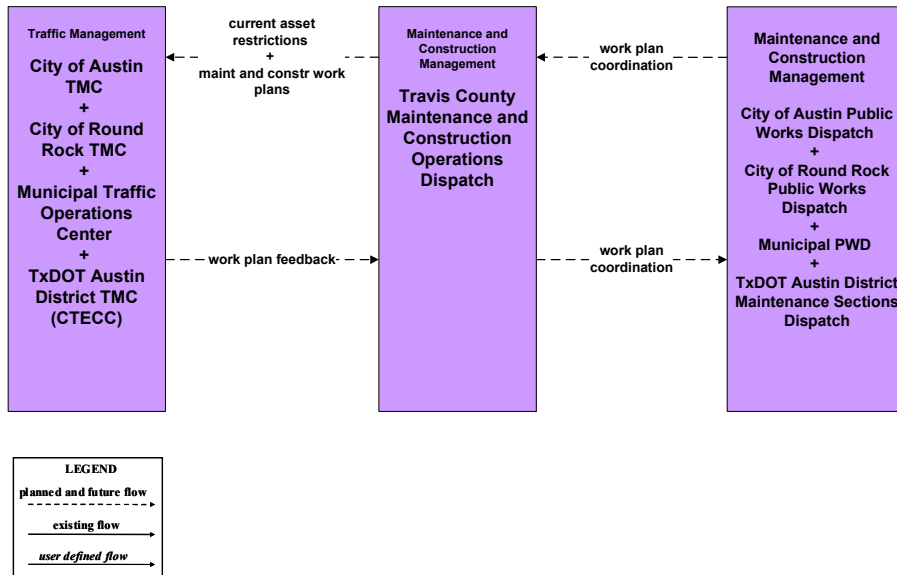
**Figure C225 – MC10 – Maintenance and Construction Activity Coordination
Municipal Public Works Department (1 of 2)**



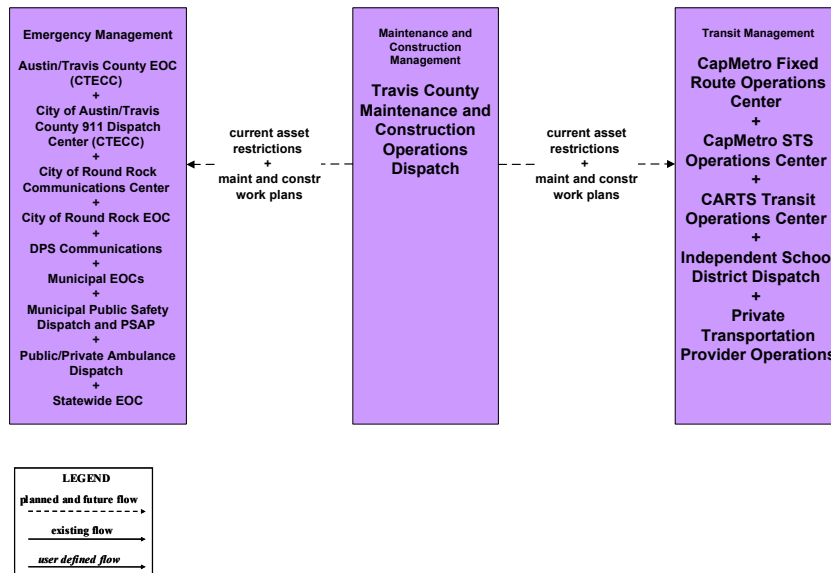
**Figure C226 – MC10 – Maintenance and Construction Activity Coordination
Municipal Public Works Department (2 of 2)**



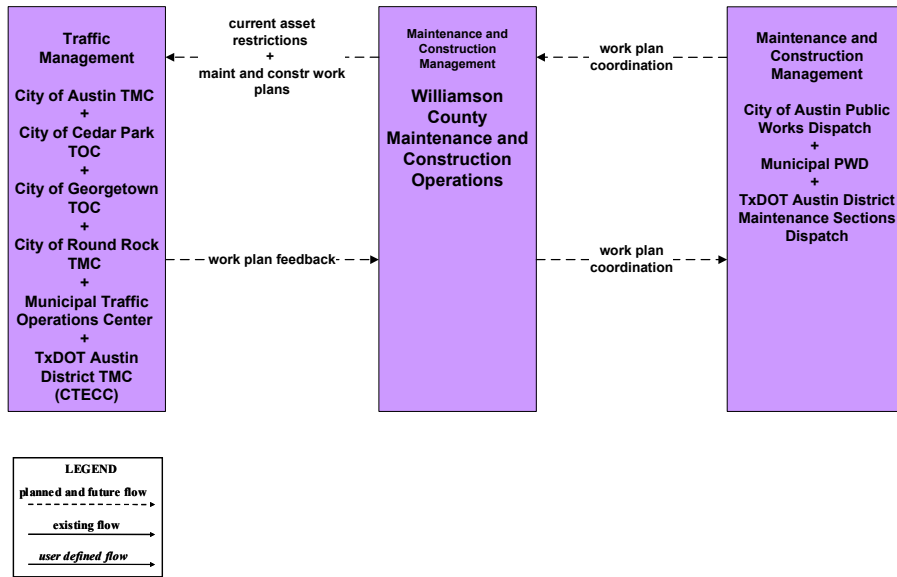
**Figure C227 – MC10 – Maintenance and Construction Activity Coordination
Travis County Maintenance and Construction (1 of 2)**



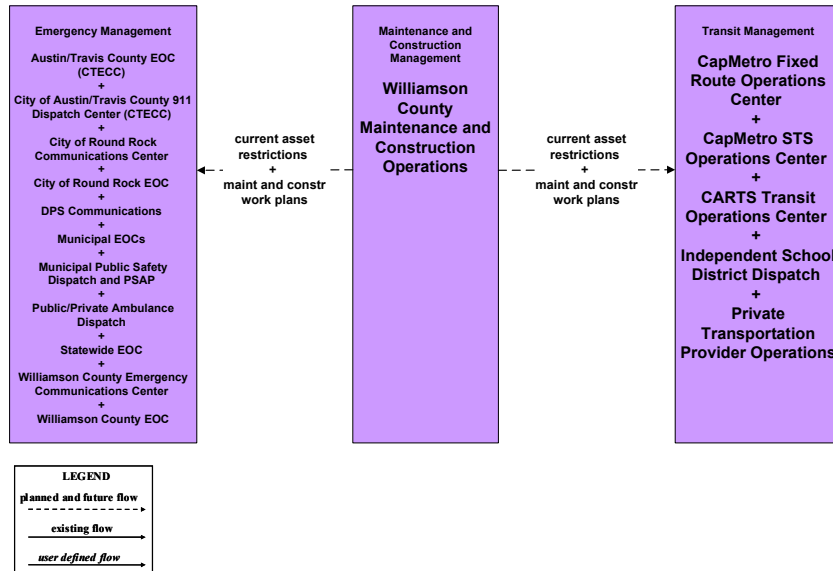
**Figure C228 – MC10 – Maintenance and Construction Activity Coordination
Travis County Maintenance and Construction (2 of 2)**



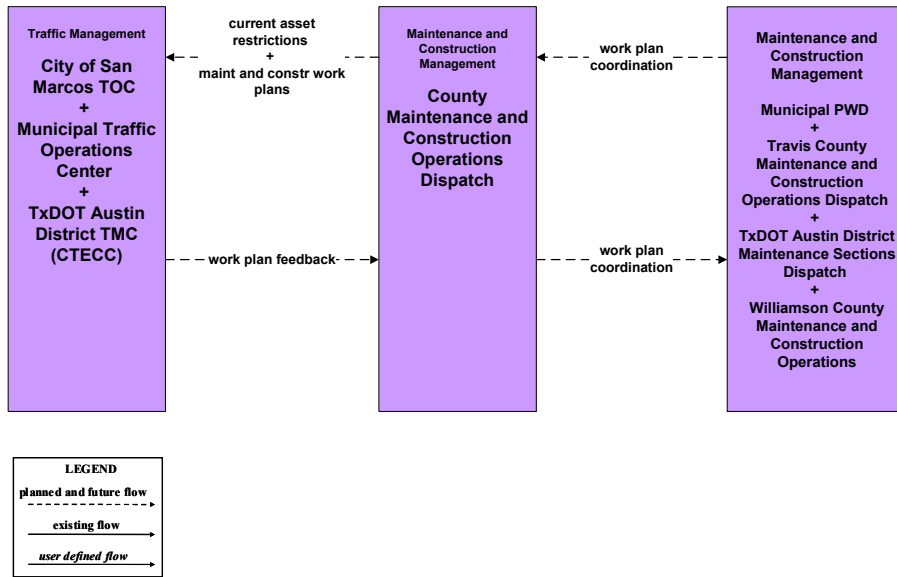
**Figure C229 – MC10 – Maintenance and Construction Activity Coordination
Williamson County Maintenance and Construction (1 of 2)**



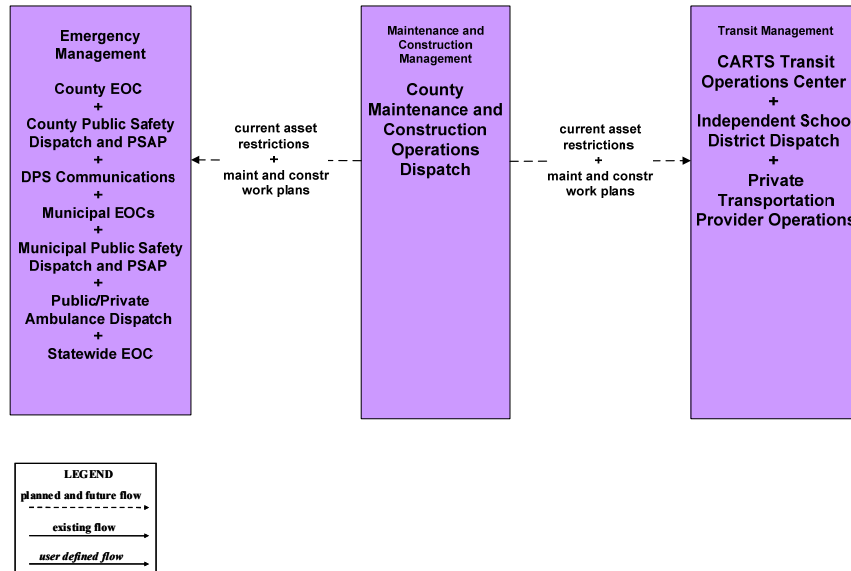
**Figure C230 – MC10 – Maintenance and Construction Activity Coordination
Williamson County Maintenance and Construction (2 of 2)**



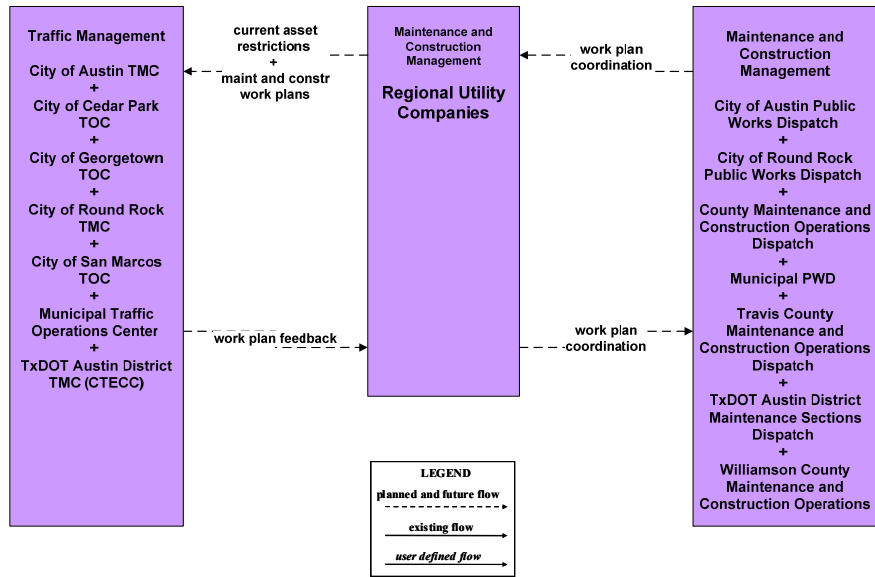
**Figure C231 – MC10 – Maintenance and Construction Activity Coordination
County Maintenance and Construction (1 of 2)**



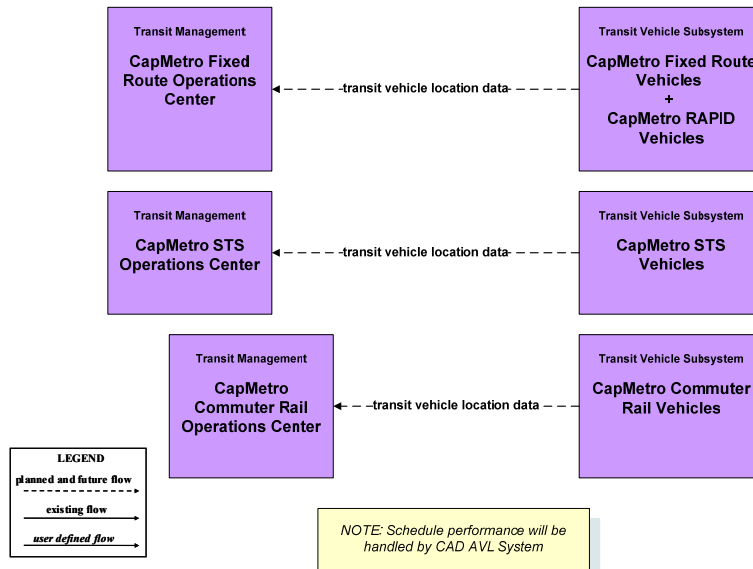
**Figure C232 – MC10 – Maintenance and Construction Activity Coordination
County Maintenance and Construction (2 of 2)**



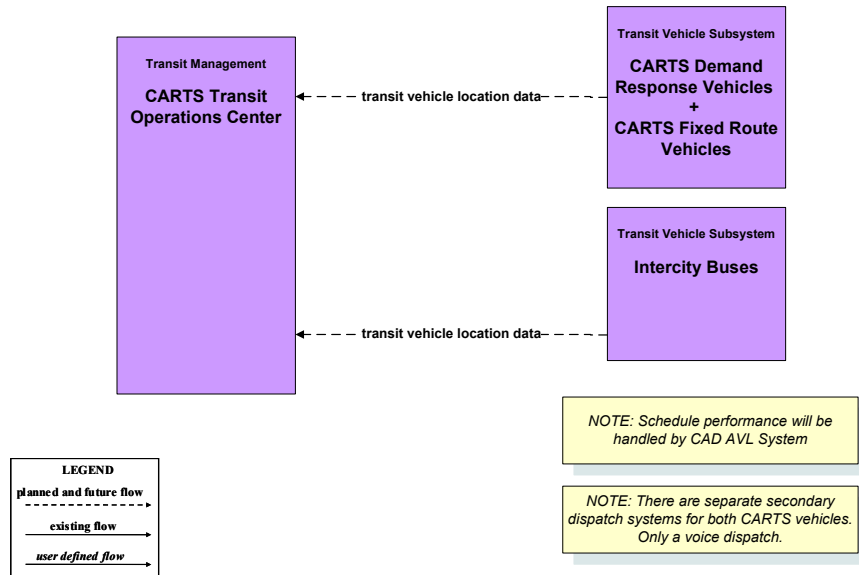
**Figure C233 – MC10 – Maintenance and Construction Activity Coordination
Regional Utility Companies**



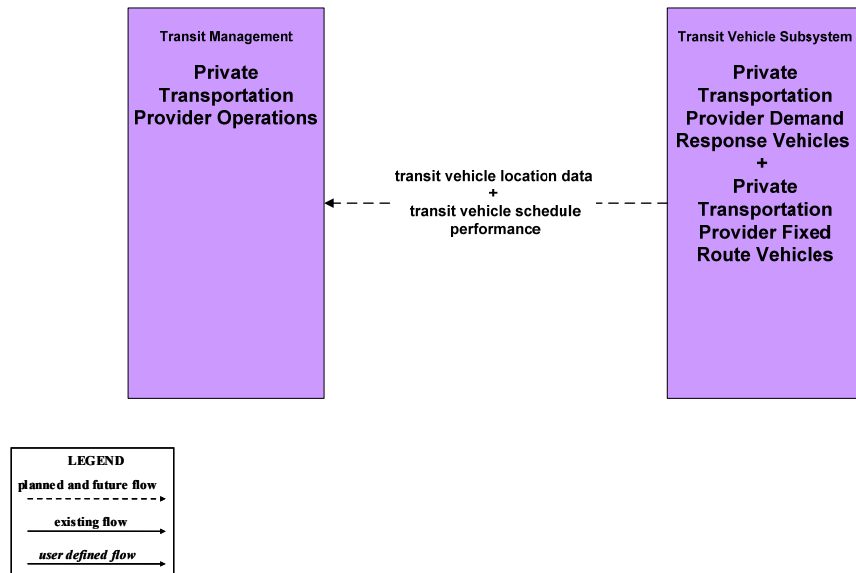
**Figure C234 – APTS1 – Transit Vehicle Tracking
CapMetro Transit**



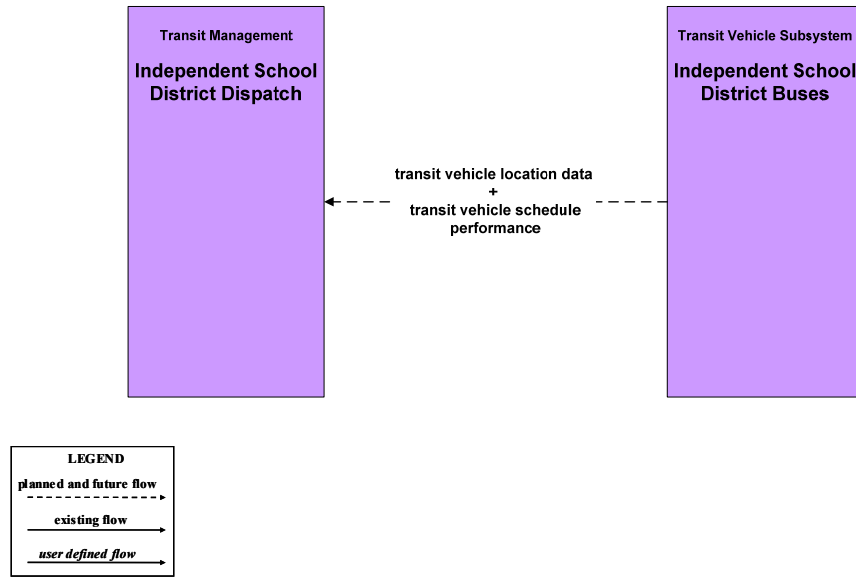
**Figure C235 – APTS1 – Transit Vehicle Tracking
CARTS Transit**



**Figure C236 – APTS1 – Transit Vehicle Tracking
Private Transportation Operations**



**Figure C237 – APTS1 – Transit Vehicle Tracking
Independent School District**



**Figure C238 – APTS2 – Transit Fixed-Route Operations
CapMetro Transit (1 of 2)**

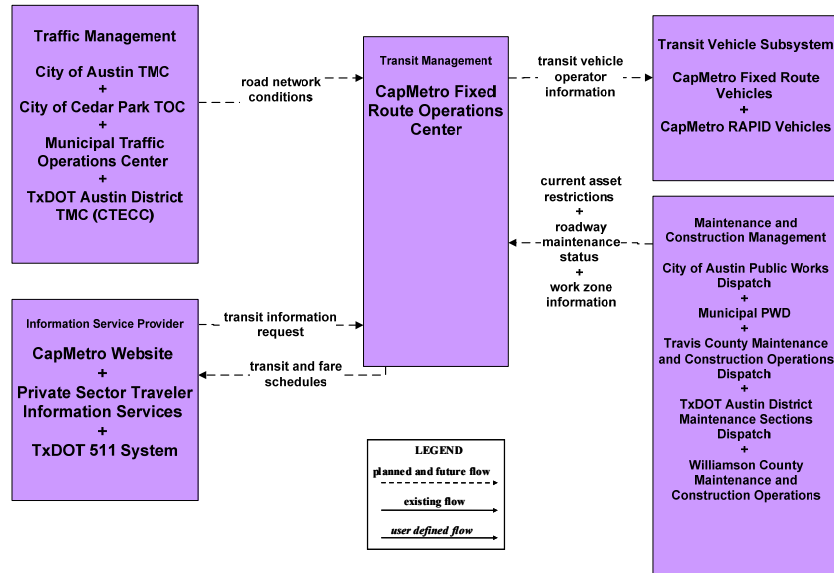


Figure C239 – APTS2 – Transit Fixed-Route Operations
CapMetro Transit (2 of 2)

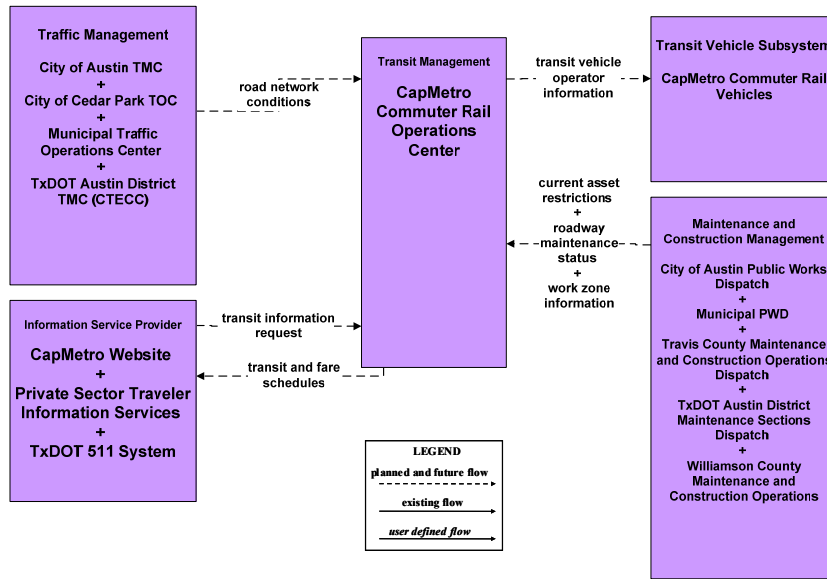
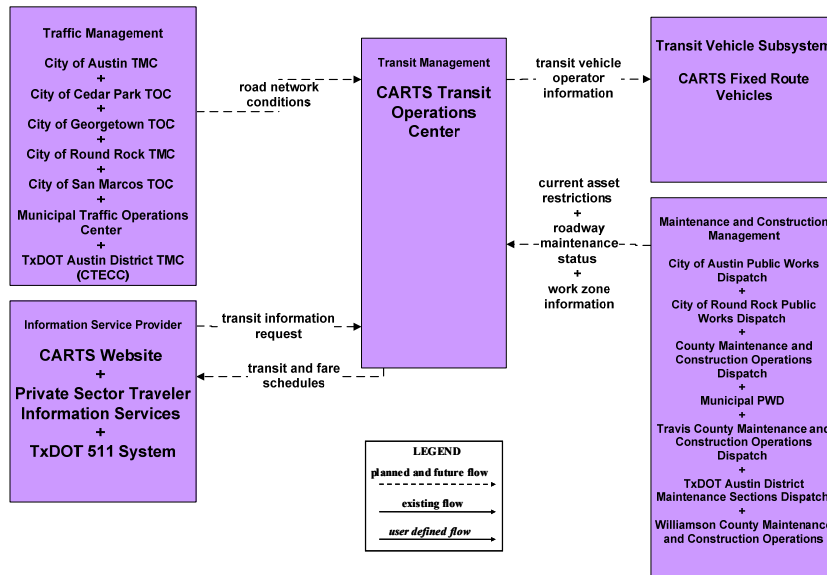
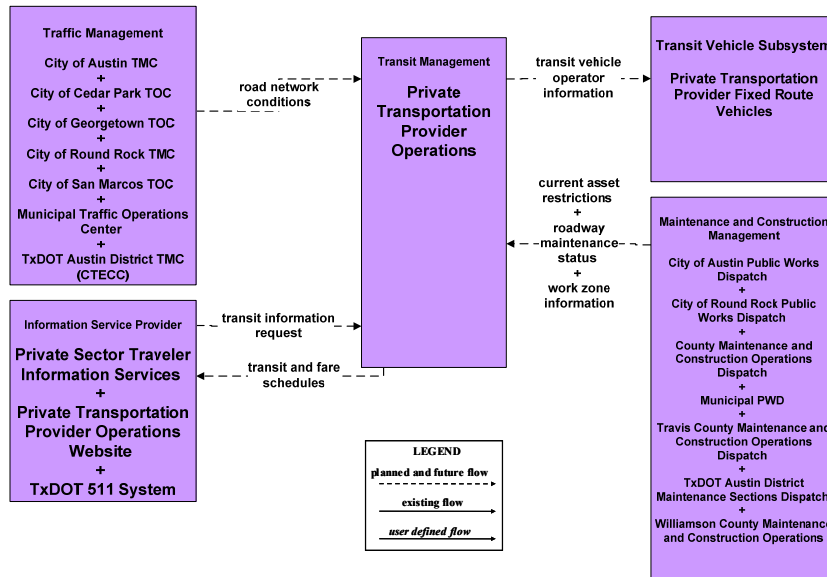


Figure C240 – APTS2 – Transit Fixed-Route Operations
CARTS Transit



**Figure C241 – APTS2 – Transit Fixed-Route Operations
Private Transportation Operations**



**Figure C242 – APTS2 – Transit Fixed-Route Operations
Independent School Districts**

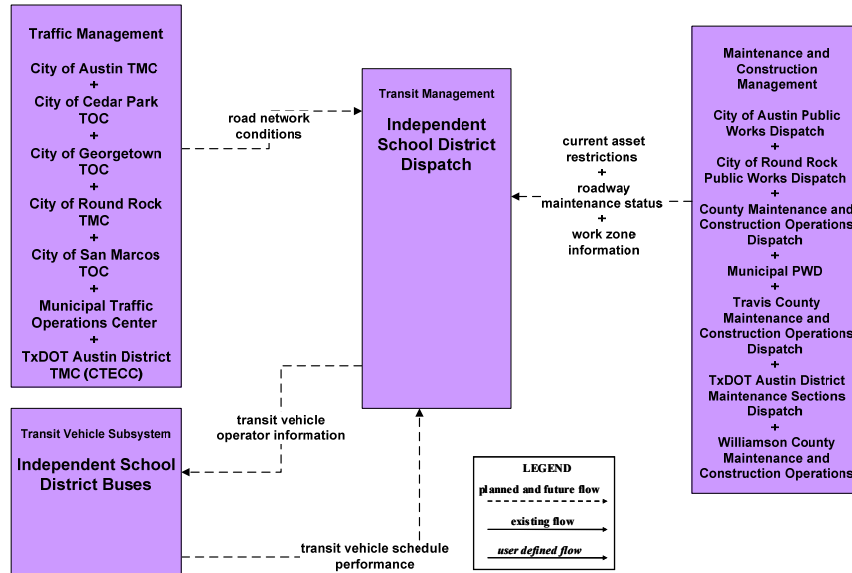


Figure C243 – APTS3 – Demand Response Transit Operations
CapMetro STS Transit (1 of 2)

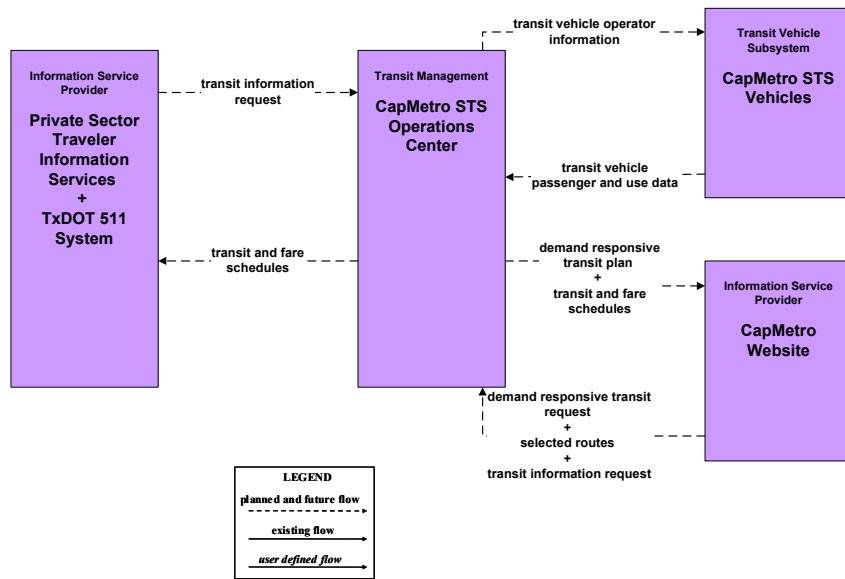


Figure C244 – APTS3 – Demand Response Transit Operations
CapMetro STS Transit (2 of 2)

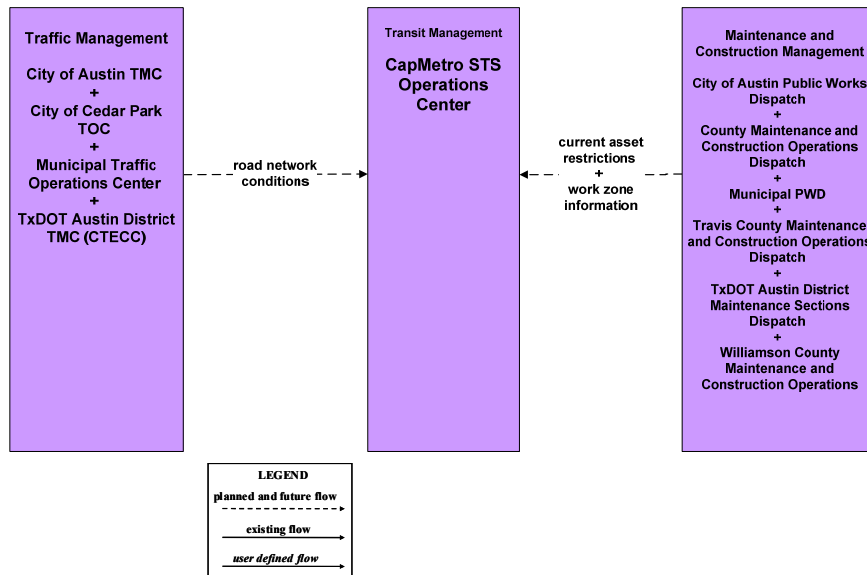


Figure C245 – APTS3 – Demand Response Transit Operations
CARTS Transit (1 of 2)

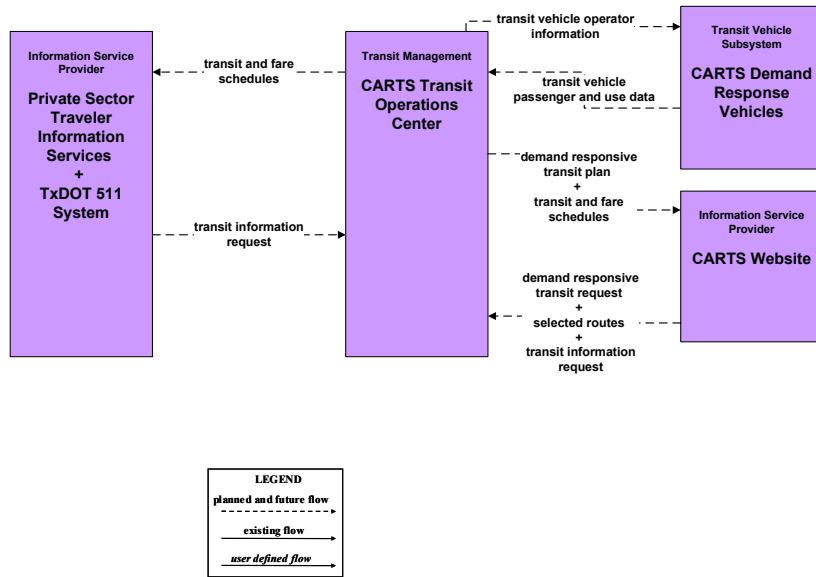


Figure C246 – APTS3 – Demand Response Transit Operations
CARTS Transit (2 of 2)

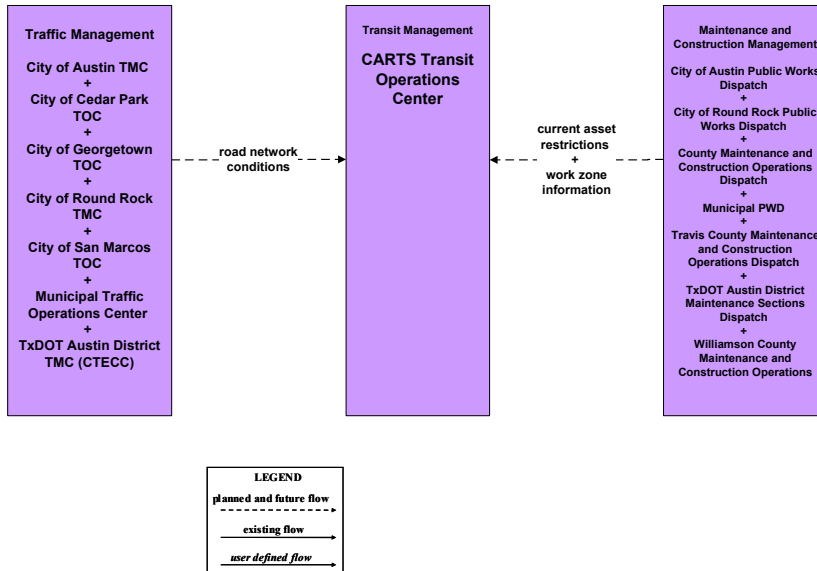


Figure C247 – APTS3 – Demand Response Private Transportation Operations (1 of 2)

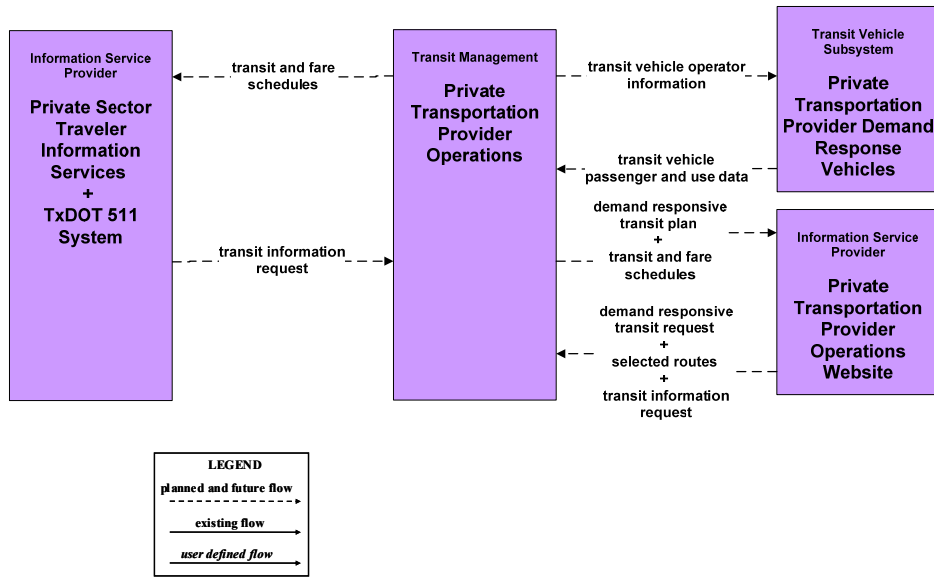
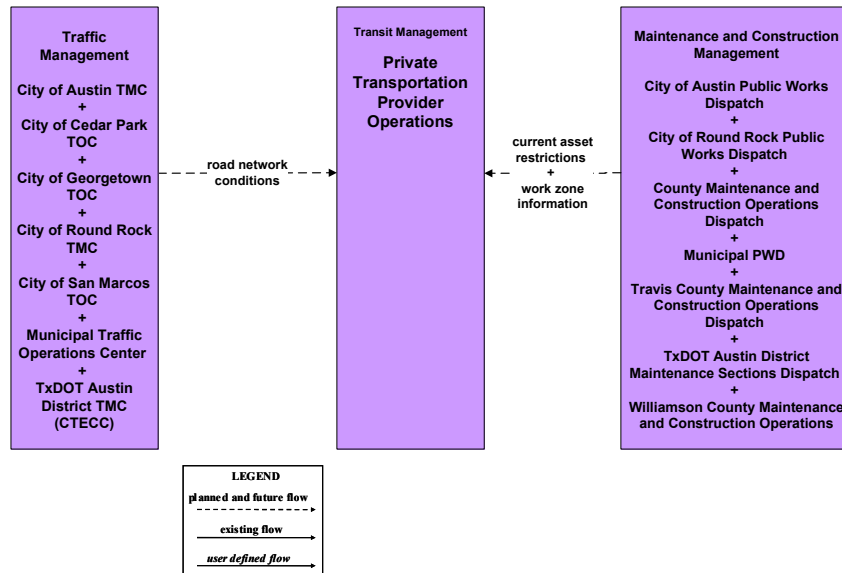
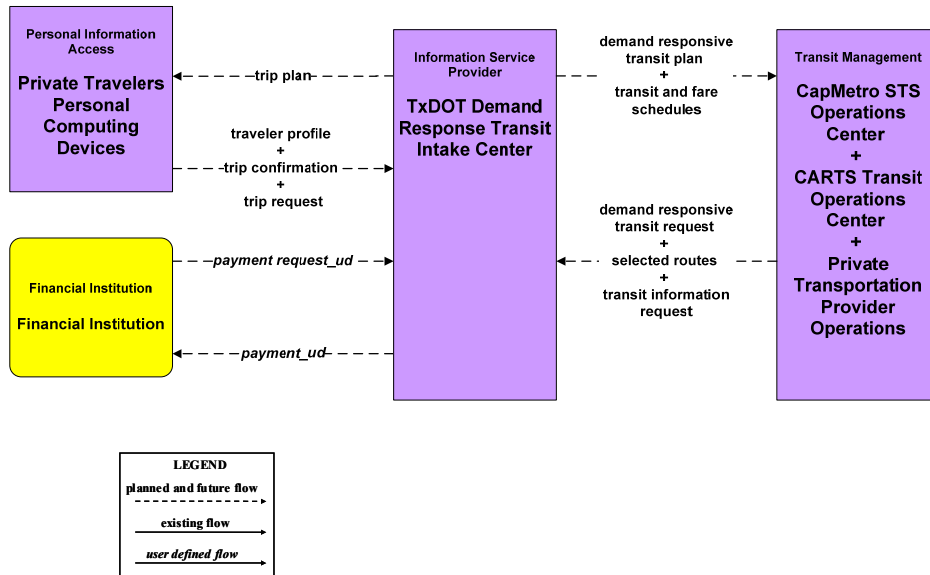


Figure C248 – APTS3 – Demand Response Private Transportation Operations (2 of 2)



**Figure C249 – APTS3 – Demand Response Transit Operations
TxDOT Demand Response Intake Center**



**Figure C250 – APTS4 – Transit Passenger and Fare Management
CapMetro Transit (1 of 3)**

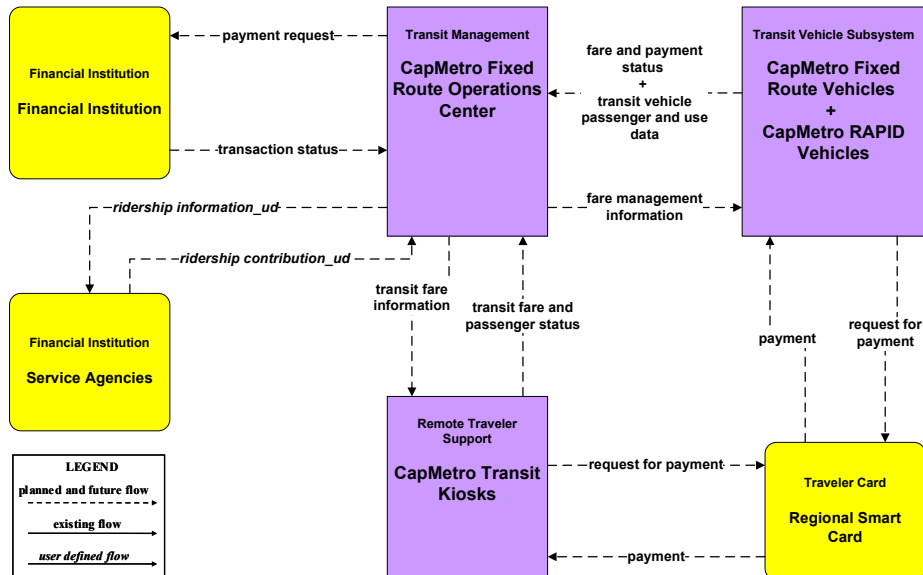


Figure C251 – APTS4 – Transit Passenger and Fare Management
CapMetro Transit (2 of 3)

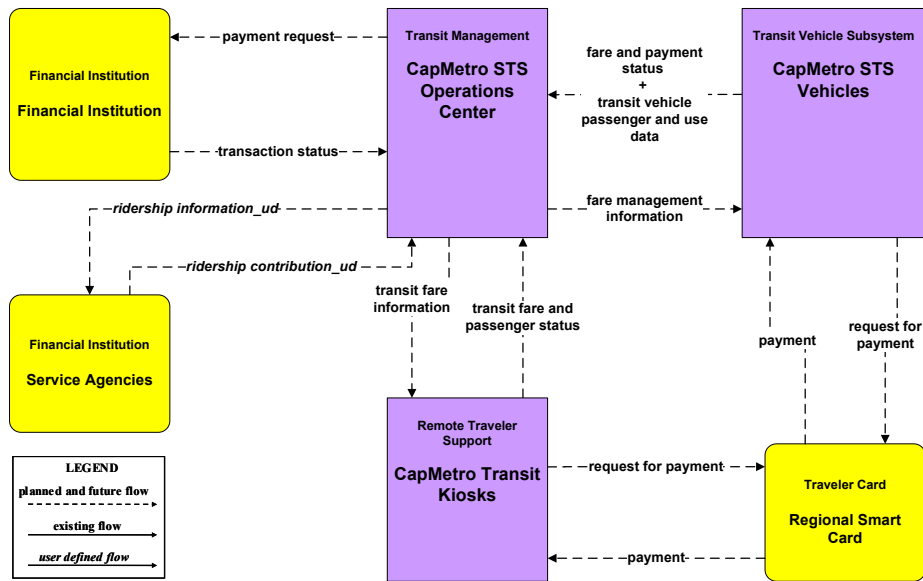


Figure C252 – APTS4 – Transit Passenger and Fare Management
CapMetro Transit (3 of 3)

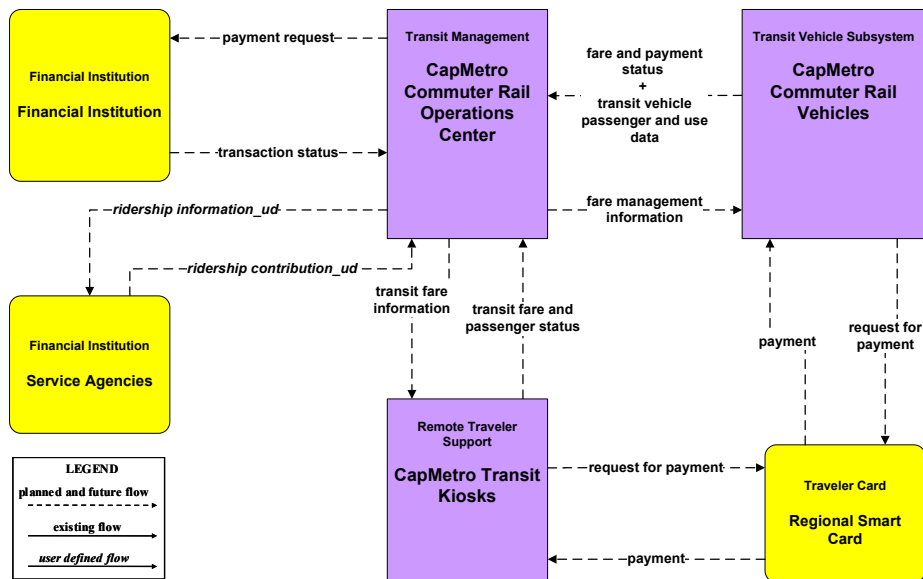


Figure C253 – APTS4 – Transit Passenger and Fare Management
CARTS Transit

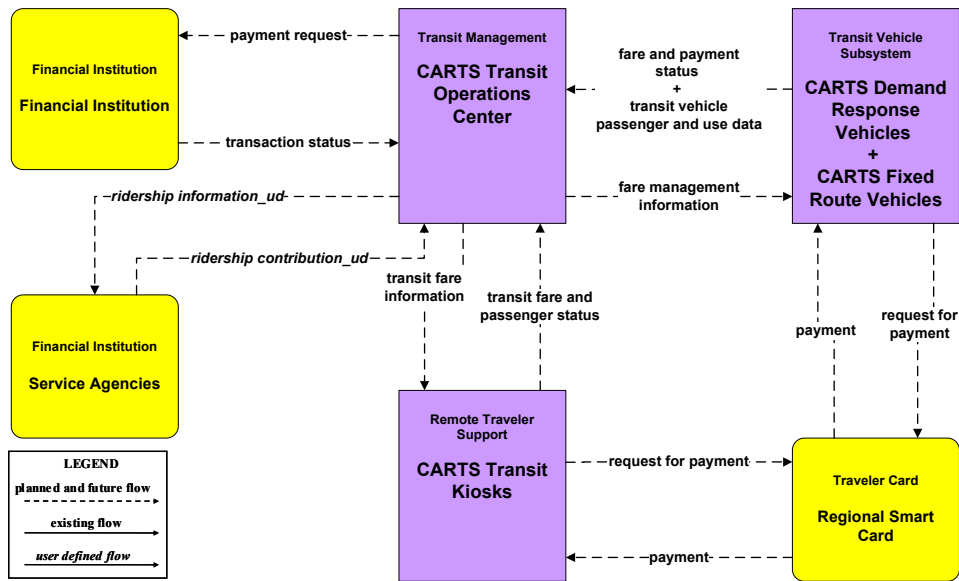
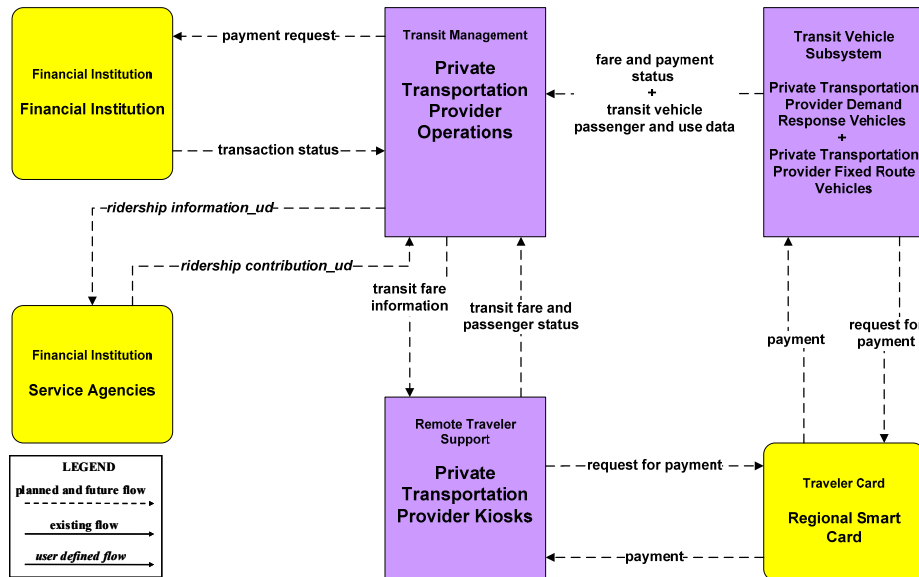
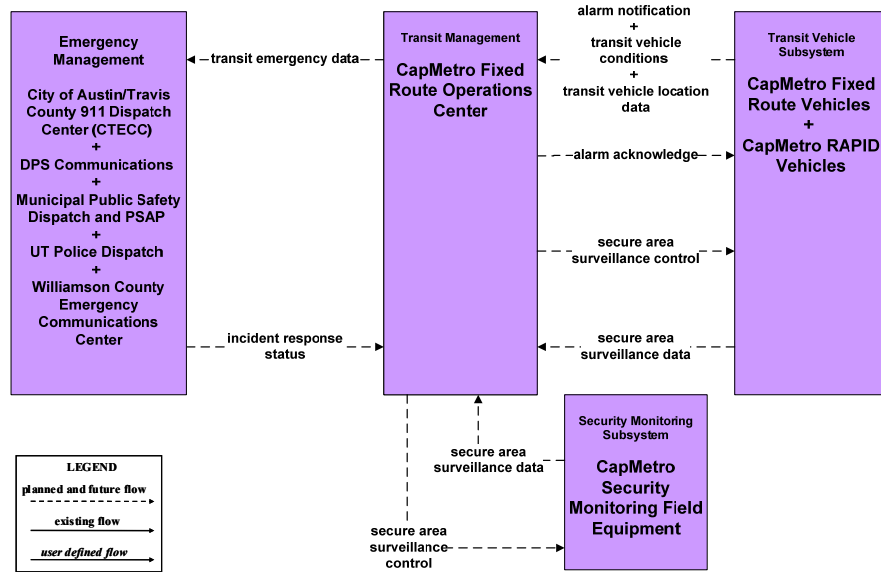


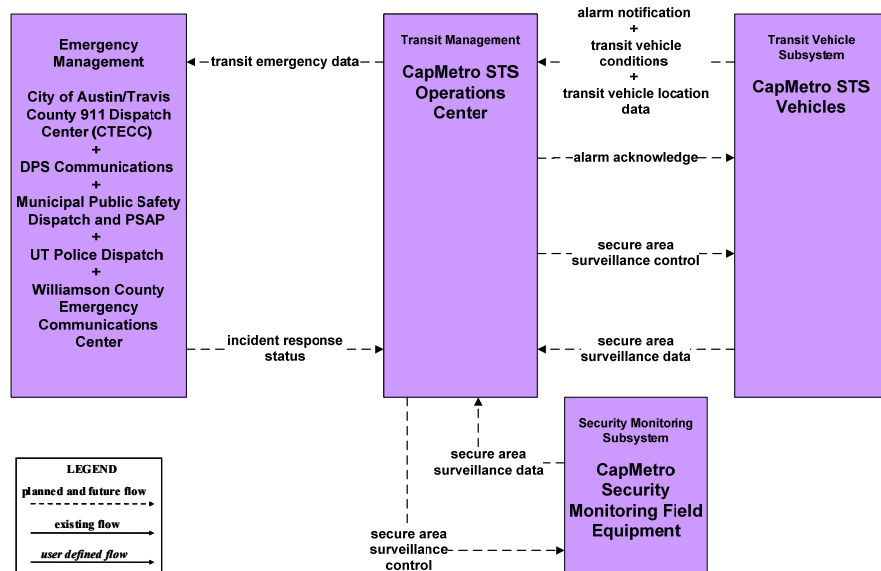
Figure C254 – APTS4 – Transit Passenger and Fare Management
Private Transportation Operations



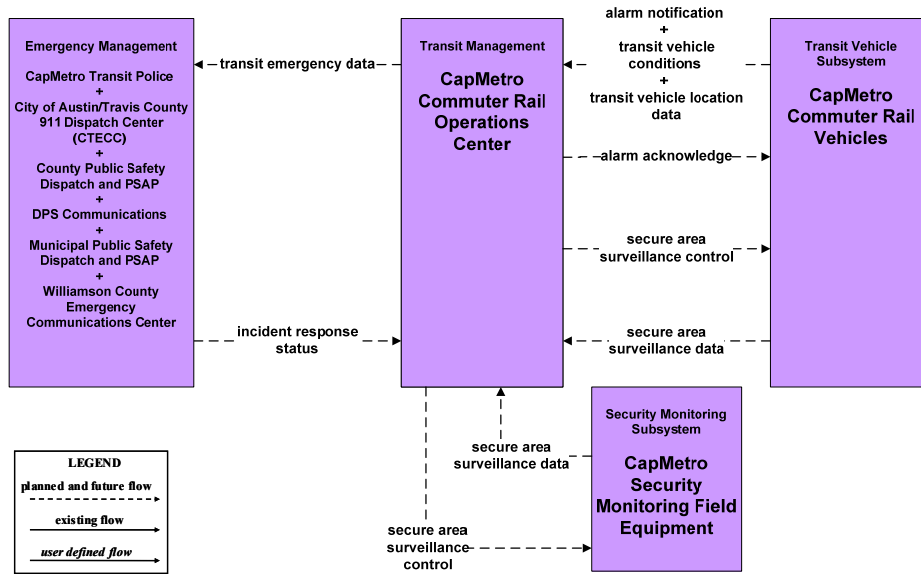
**Figure C255 – APTS5 – Transit Security
CapMetro Transit – Transit Vehicle Monitoring System (1 of 3)**



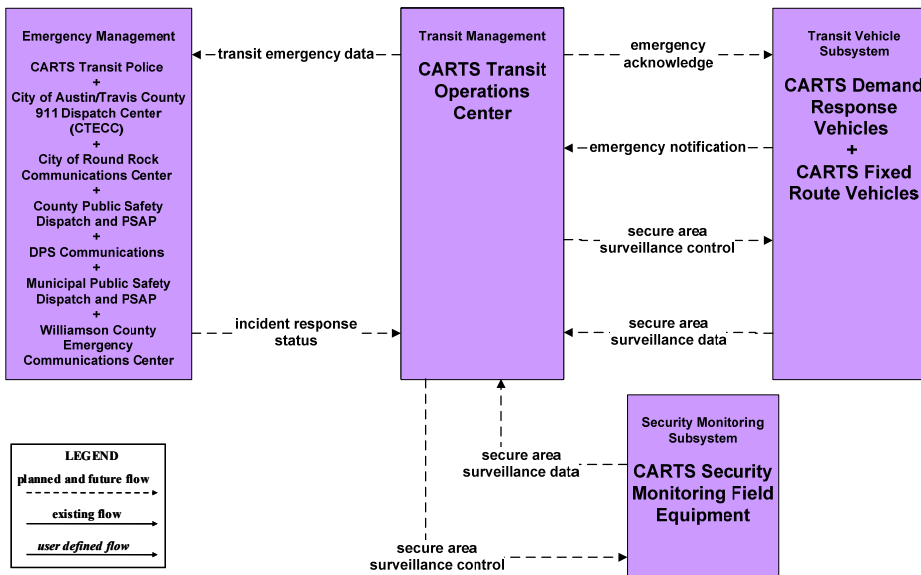
**Figure C256 – APTS5 – Transit Security
CapMetro Transit – Transit Vehicle Monitoring System (2 of 3)**



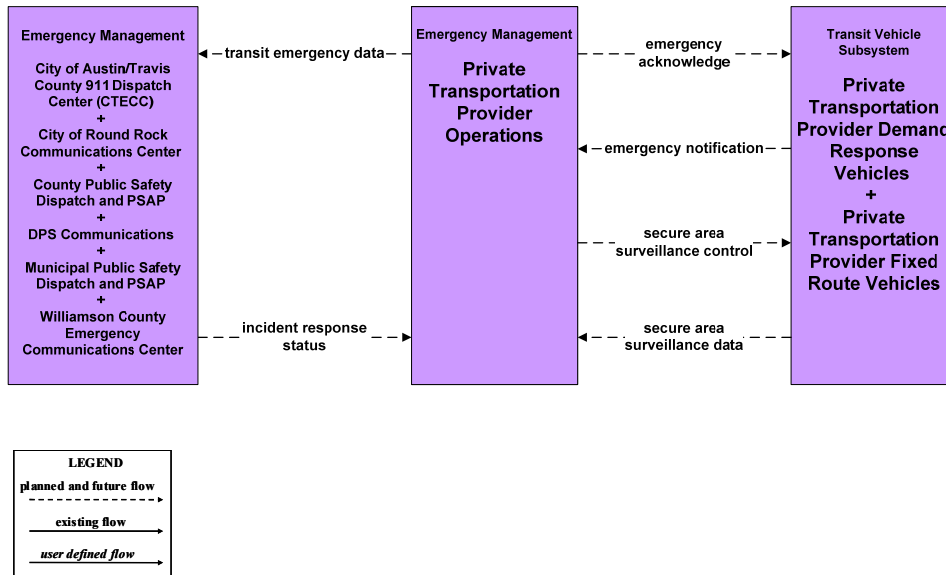
**Figure C257 – APTS5 – Transit Security
CapMetro Transit – Transit Vehicle Monitoring System (3 of 3)**



**Figure C258 – APTS5 – Transit Security
CARTS Transit**



**Figure C259 – APTS5 – Transit Security
Private Transportation Operations**



**Figure C260 – APTS5 – Transit Security
Independent School Districts**

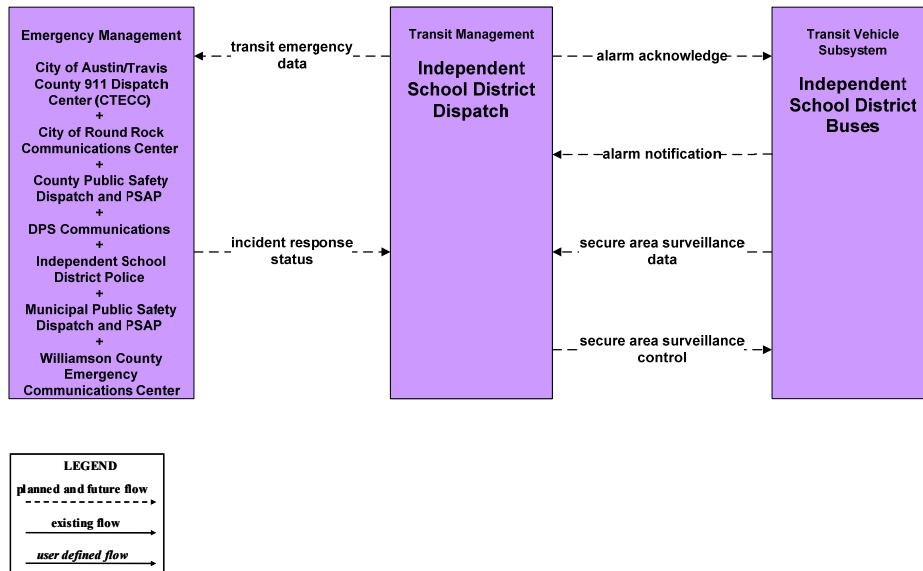


Figure C261 – APTS6 – Transit Maintenance
CapMetro Transit (1 of 3)

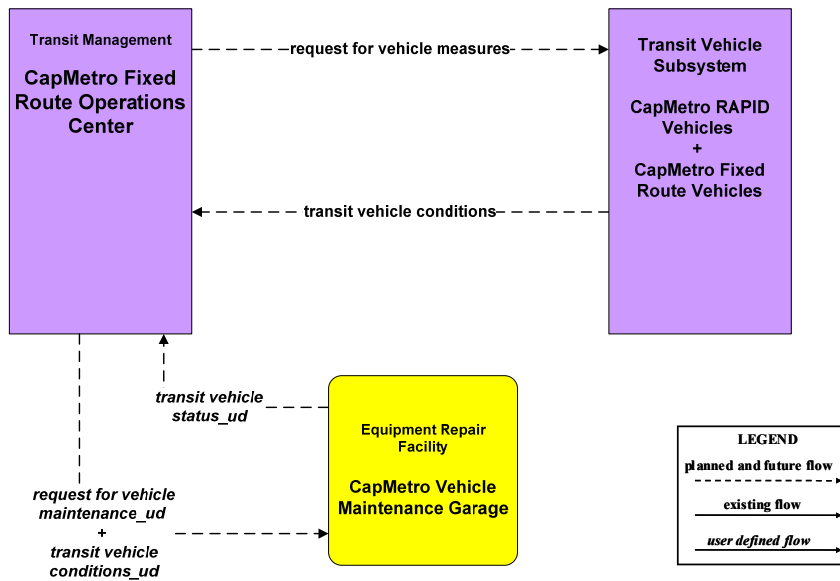


Figure C262 – APTS6 – Transit Maintenance
CapMetro Transit (2 of 3)

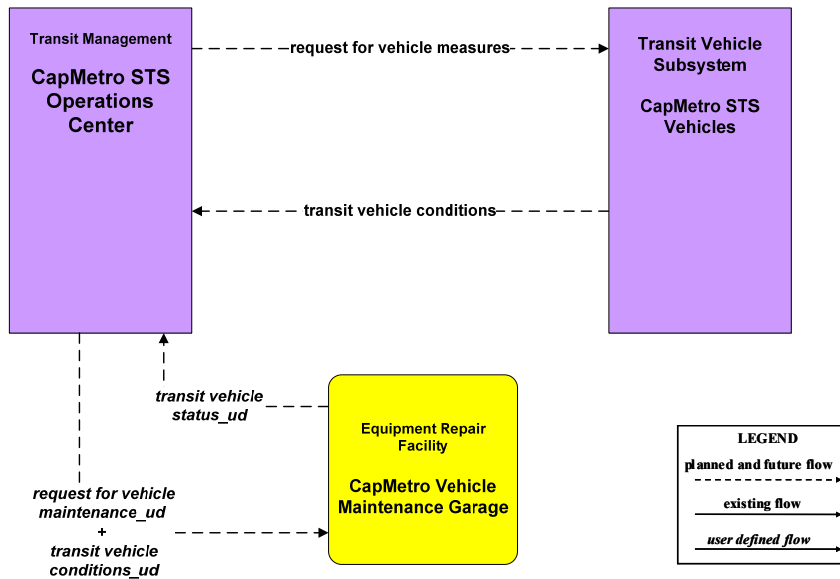


Figure C263 – APTS6 – Transit Maintenance
CapMetro Transit (3 of 3)

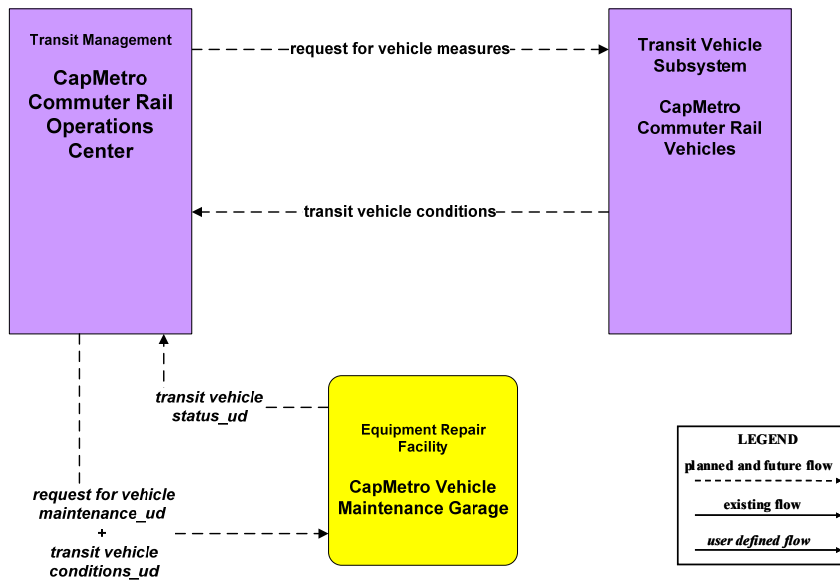
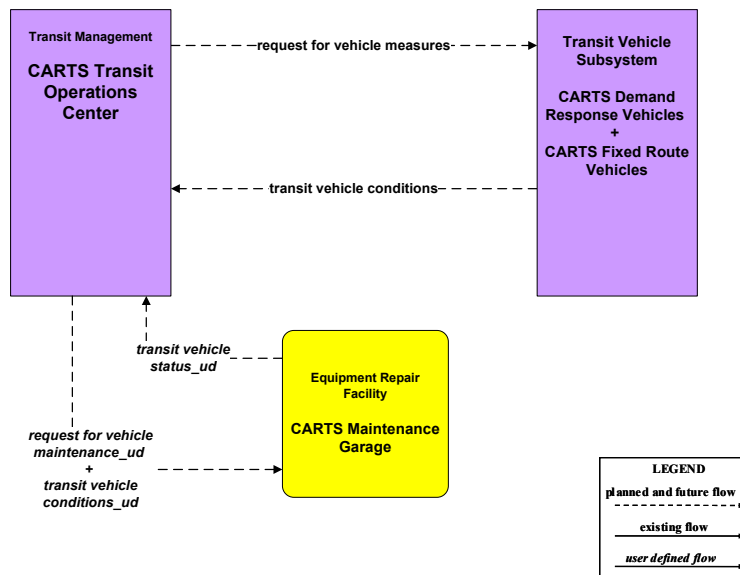
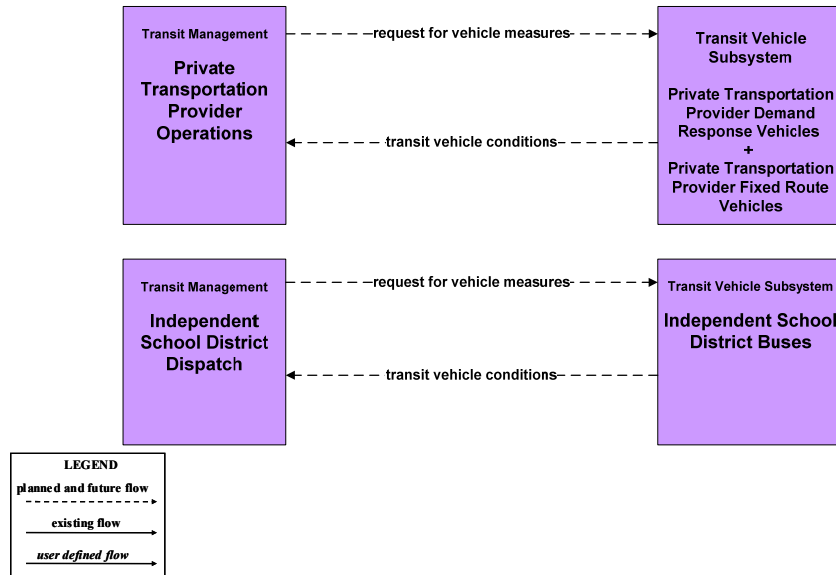


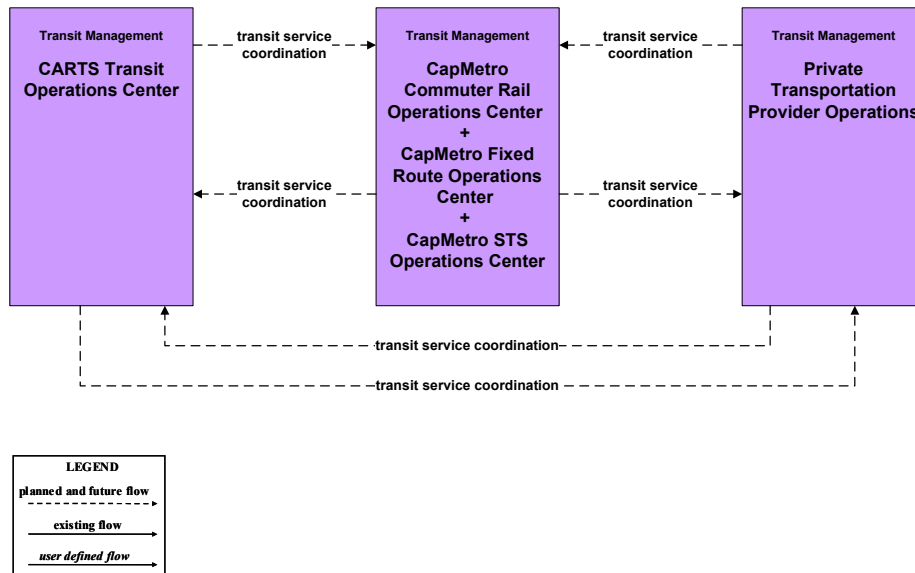
Figure C264 – APTS6 – Transit Maintenance
CARTS Transit



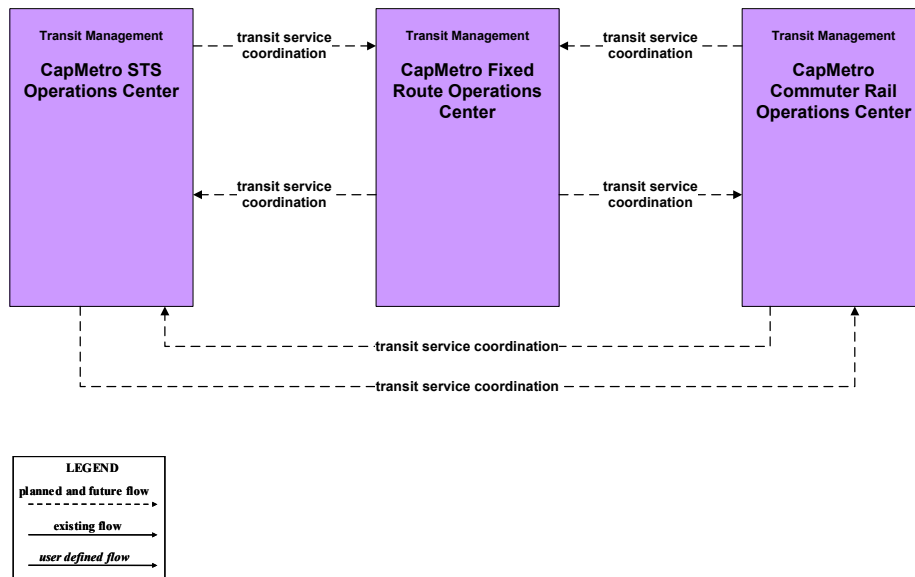
**Figure C265 – APTS6 – Transit Maintenance
Private Transportation Operations/Independent School Districts**



**Figure C266 – APTS7 – Multi-modal Coordination
Regional Transit Coordination**



**Figure C267 – APTS7 – Multi-modal Coordination
CapMetro Transit Coordination (1 of 2)**



**Figure C268 – APTS7 – Multi-modal Coordination
CapMetro Transit Coordination (2 of 2)**

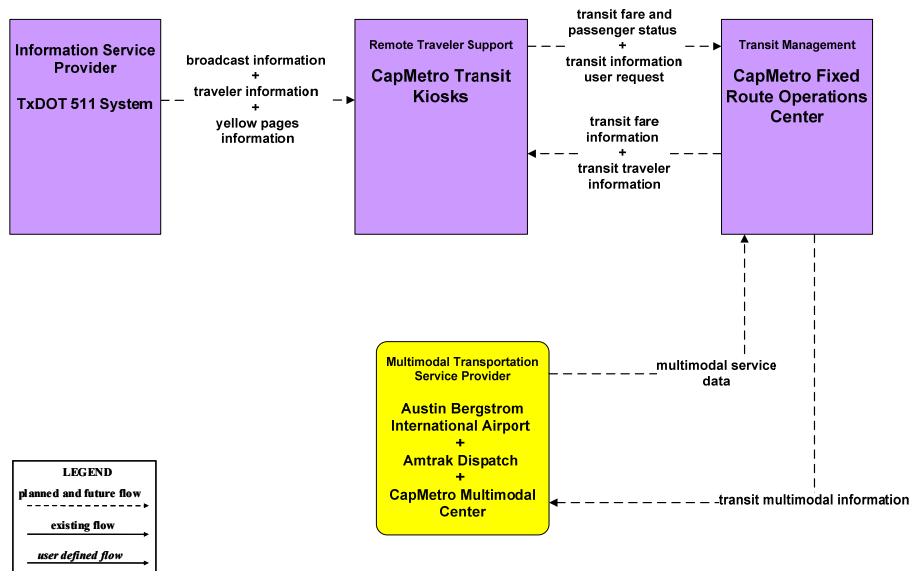


Figure C269 – APTS7 – Multi-modal Coordination
CapMetro Bus Rapid Transit

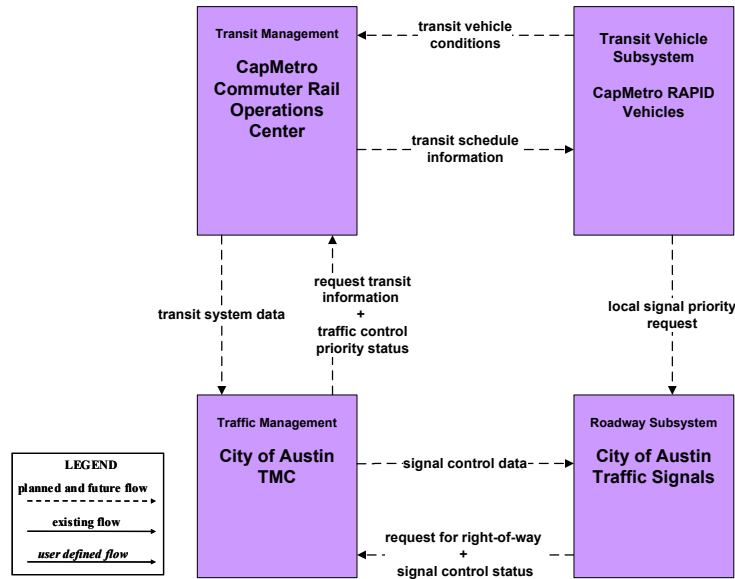
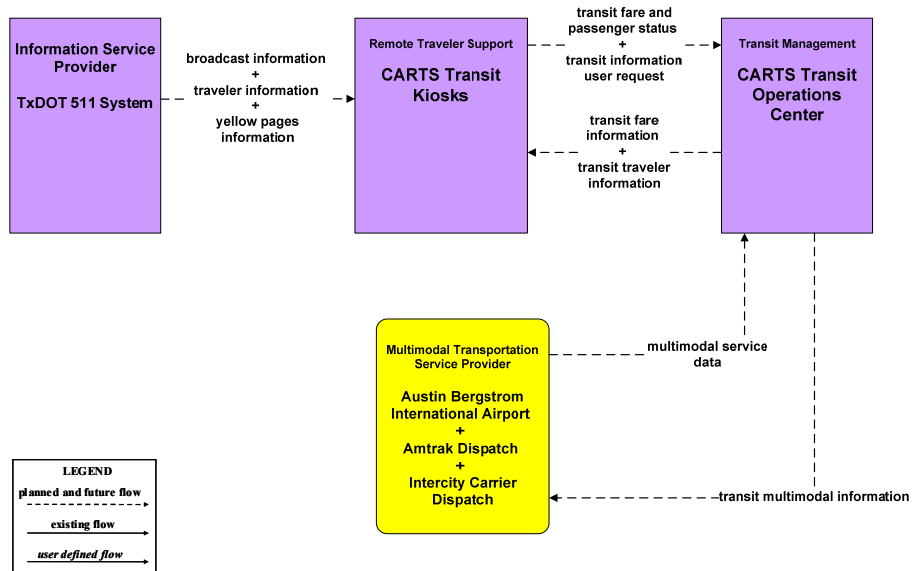
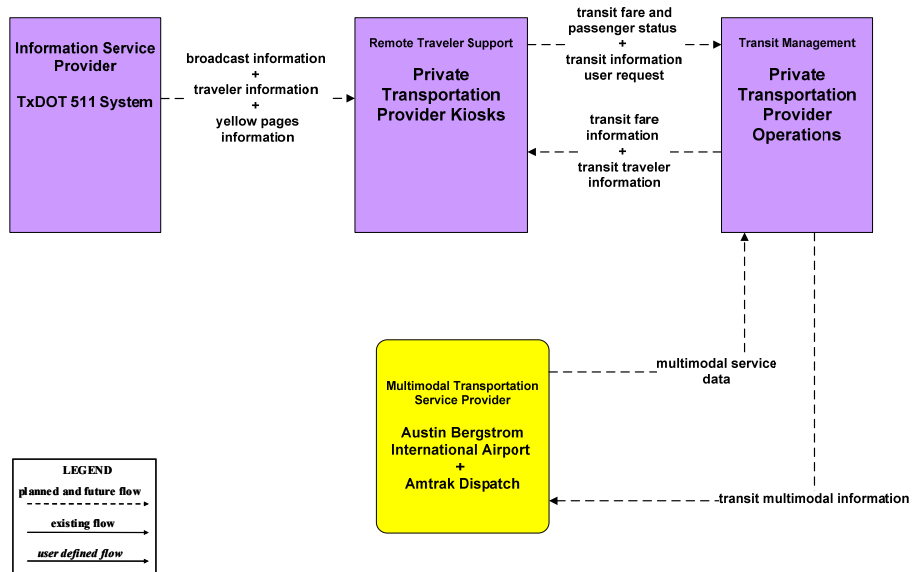


Figure C270 – APTS7 – Multi-modal Coordination
CARTS Transit



**Figure C271 – APTS7 – Multi-modal Coordination
Private Transportation Operations**



**Figure C272 – APTS8 – Transit Traveler Information
CapMetro Transit**

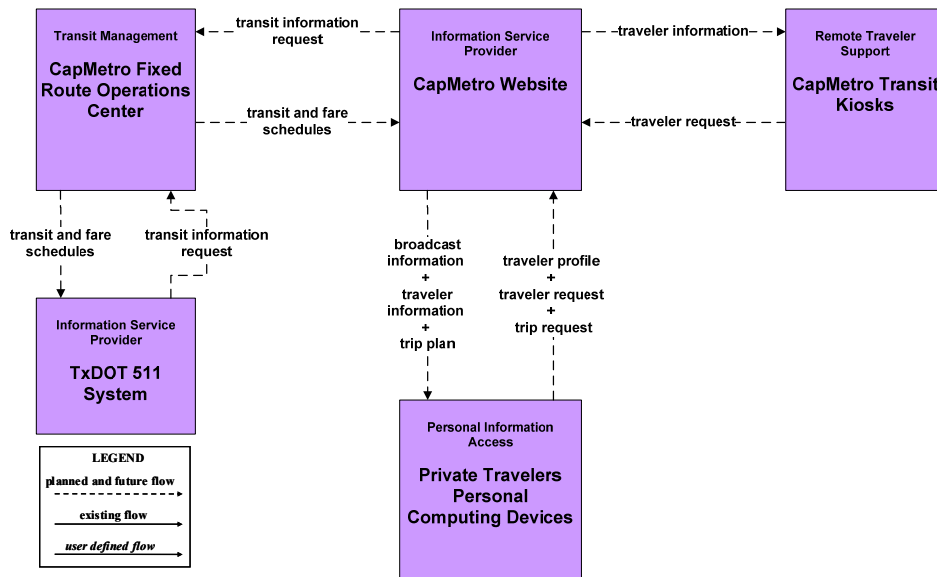


Figure C273 – APTS8 – Transit Traveler Information
CARTS Transit

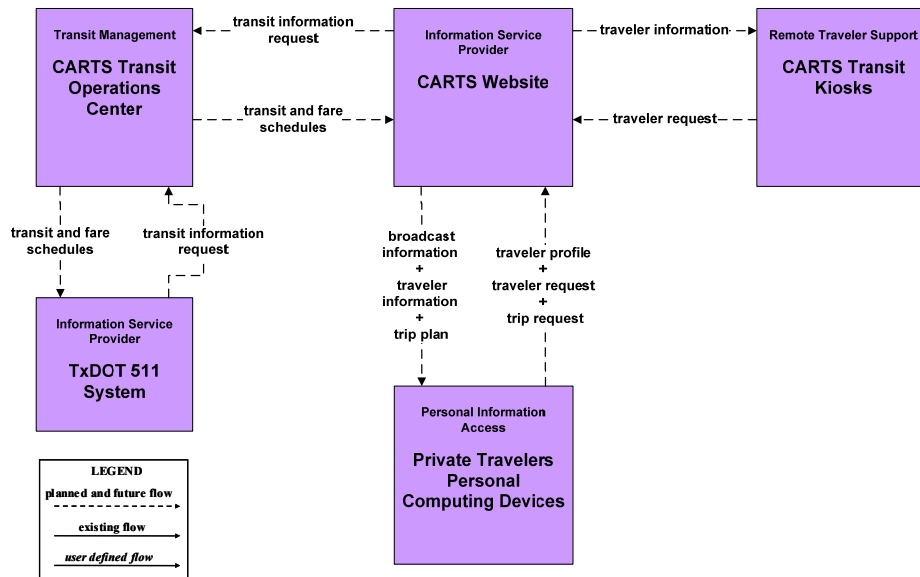


Figure C274 – APTS8 – Transit Traveler Information
Private Transportation Operations

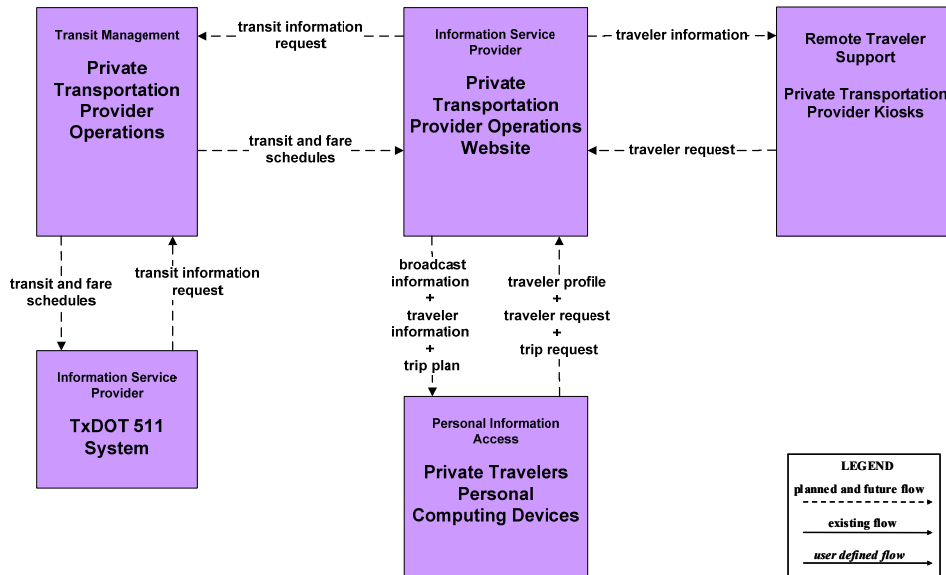


Figure C275 – CVO04 – CV Administrative Processes
City of Austin Permitting System

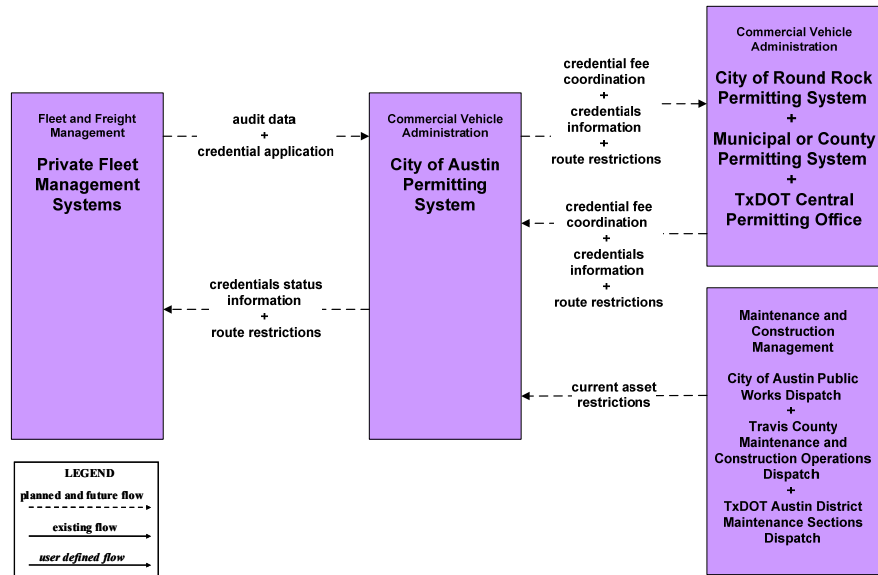
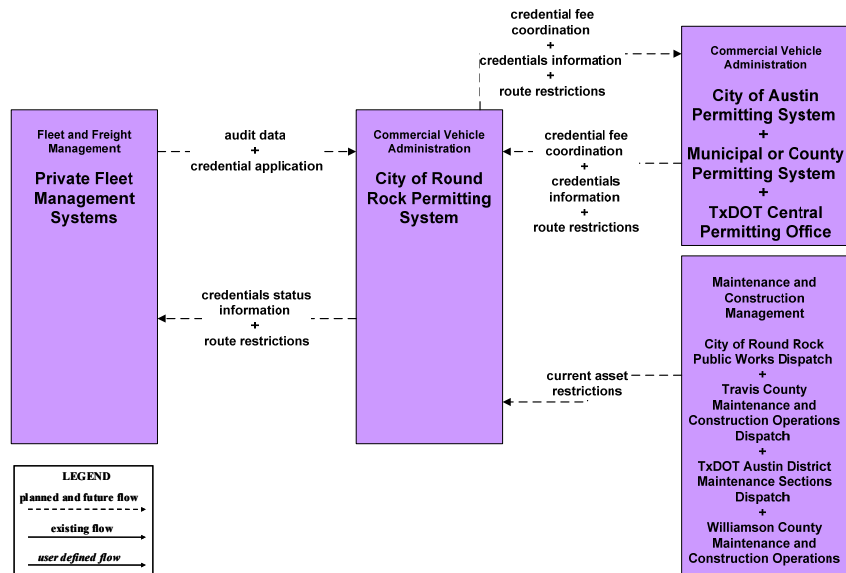
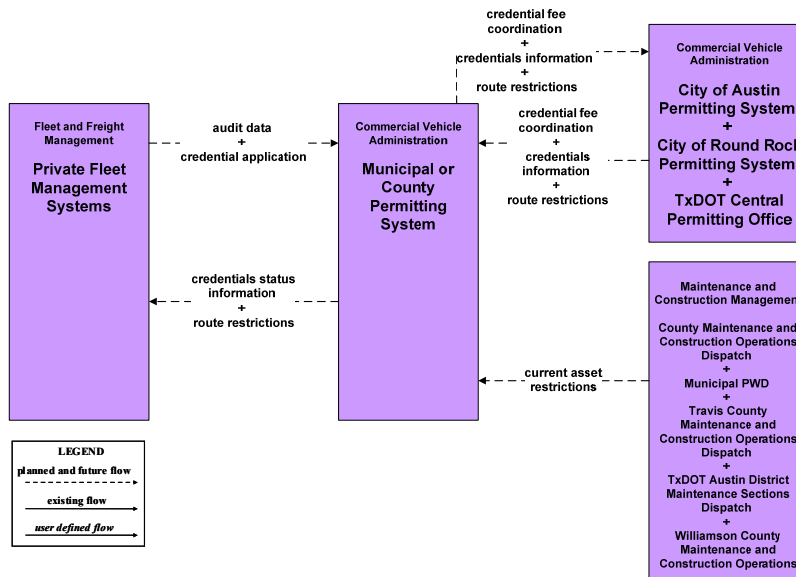


Figure C276 – CVO04 – CV Administrative Processes
City of Round Rock Permitting System



**Figure C277 – CVO04 – CV Administrative Processes
Municipal or County Permitting System**



**Figure C278 – CVO04 – CV Administrative Processes
TxDOT Central Permitting Office**

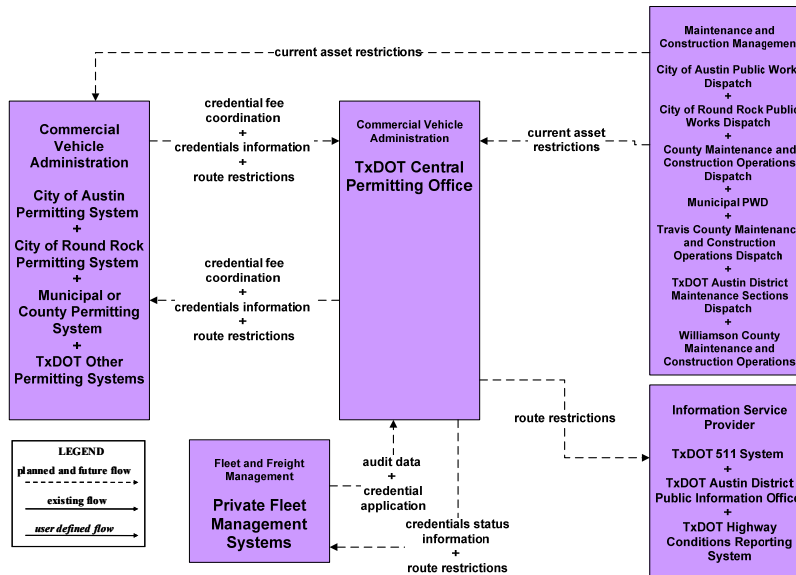


Figure C279 – CVO10 – HAZMAT Management Commercial Vehicles (1 of 2)

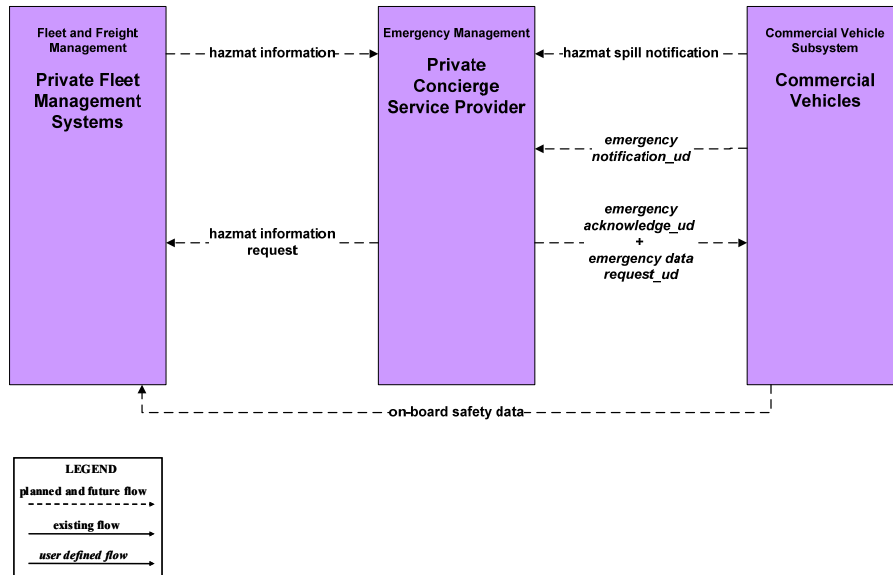


Figure C280 – CVO10 – HAZMAT Management Commercial Vehicles (2 of 2)

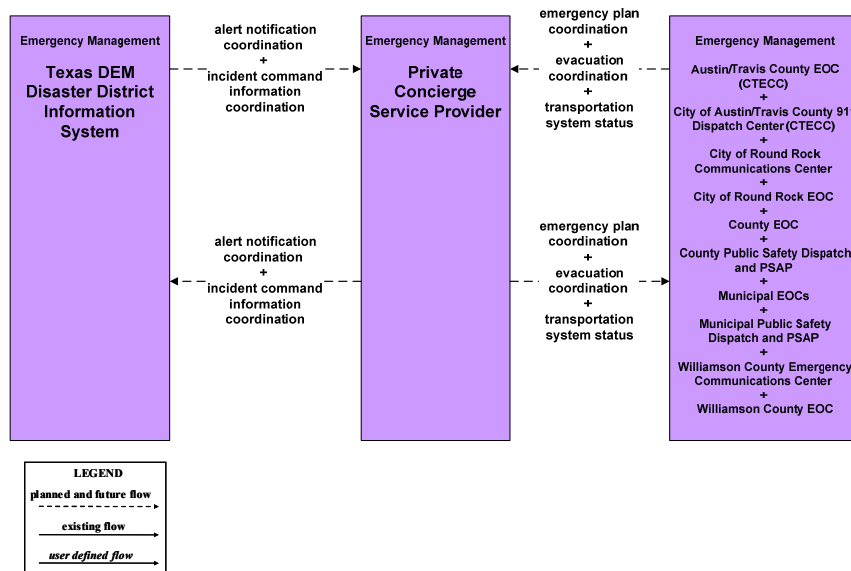


Figure C281 – CVO10 – HAZMAT Management Rail Cars

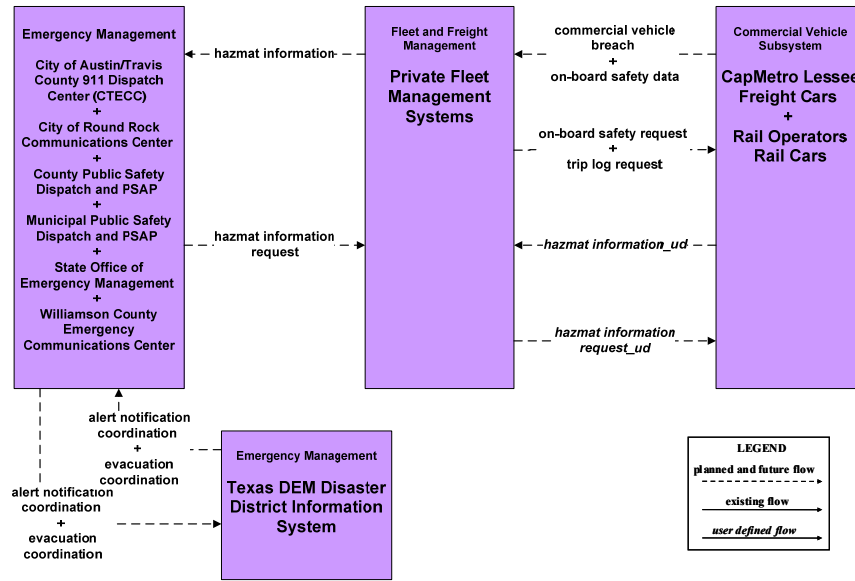
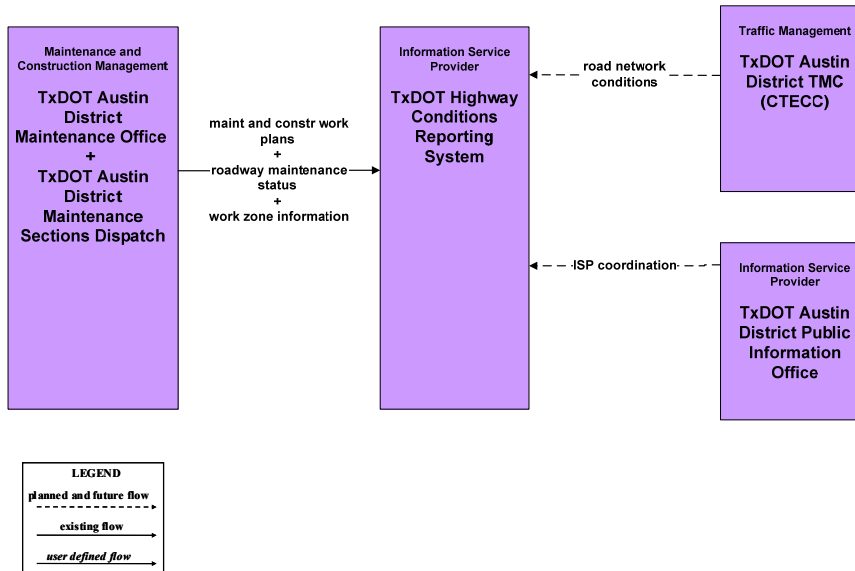
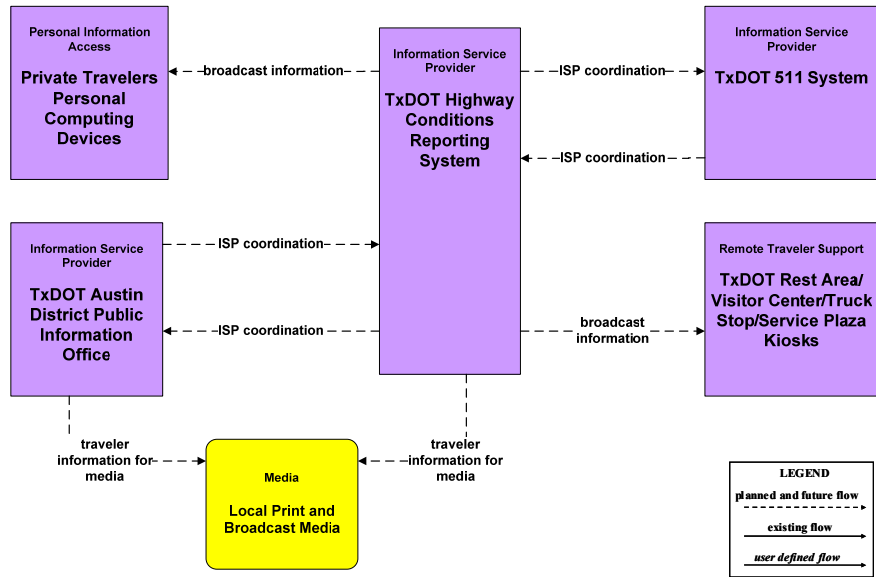


Figure C282 – ATIS1 – Broadcast Traveler Information TxDOT HCRS (Inputs)



**Figure C283 – ATIS1 – Broadcast Traveler Information
TxDOT HCRS (Outputs)**



**Figure C284 – ATIS2 – Interactive Traveler Information
TxDOT 511 (1 of 2)**

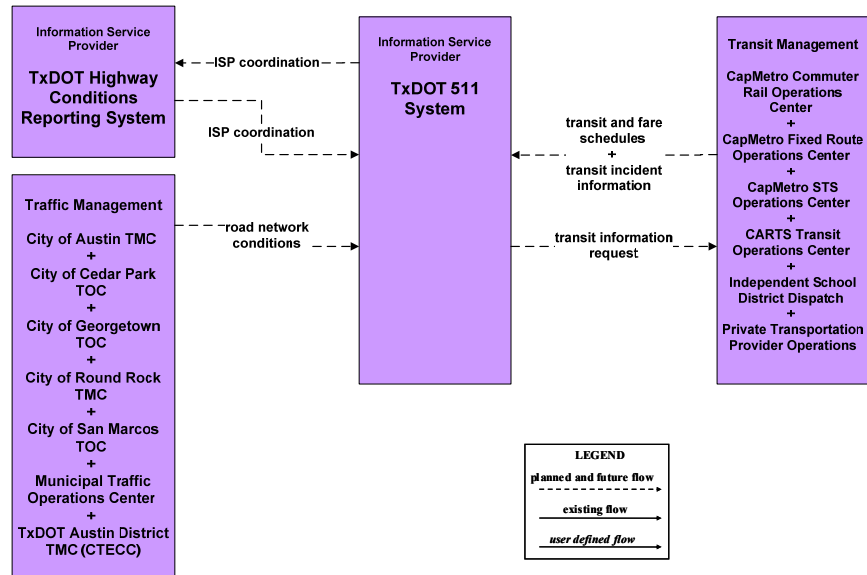


Figure C285 – ATIS2 – Interactive Traveler Information
TxDOT 511 (2 of 2)

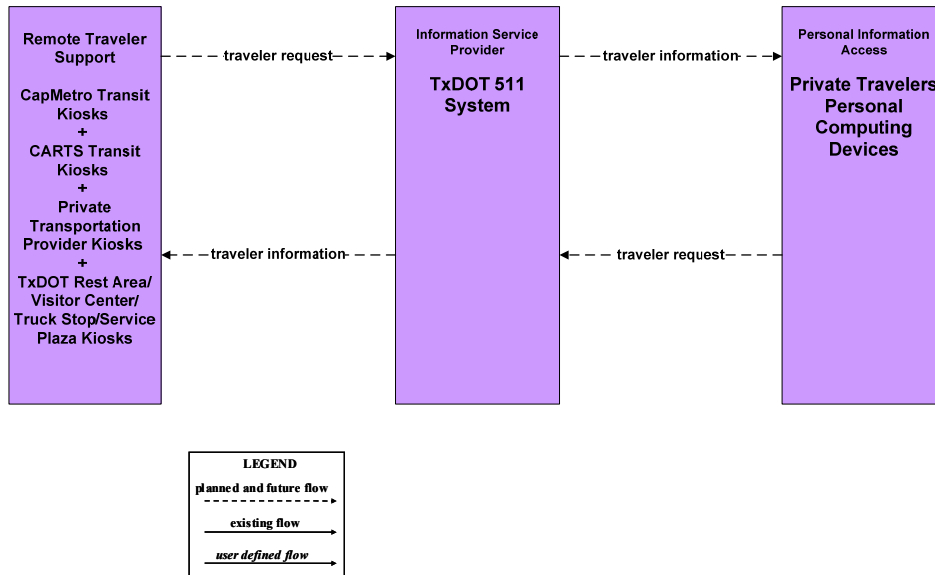


Figure C286 – ATIS5 – ISP Based Route Guidance
TxDOT Motor Carrier Routing Information

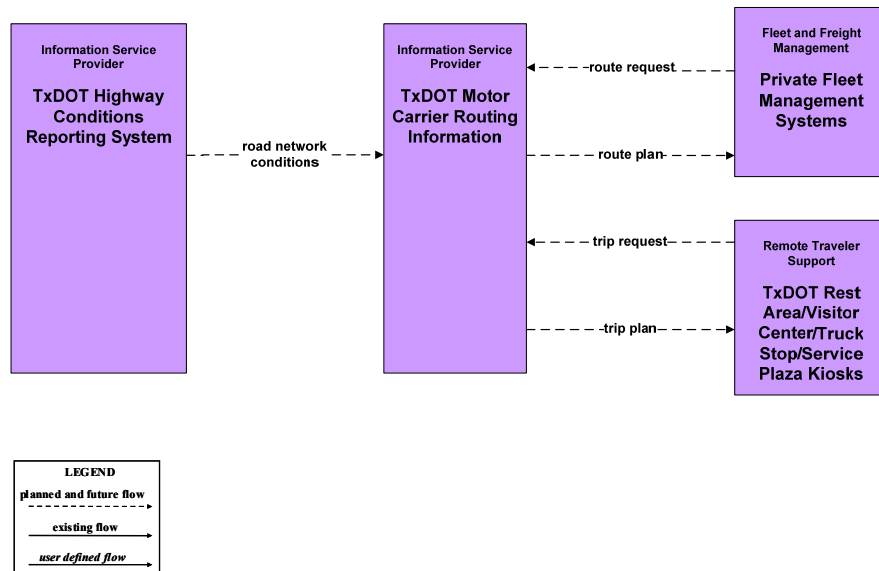


Figure C287 – AD1 – ITS Data Mart
TxDOT Austin District PTMS

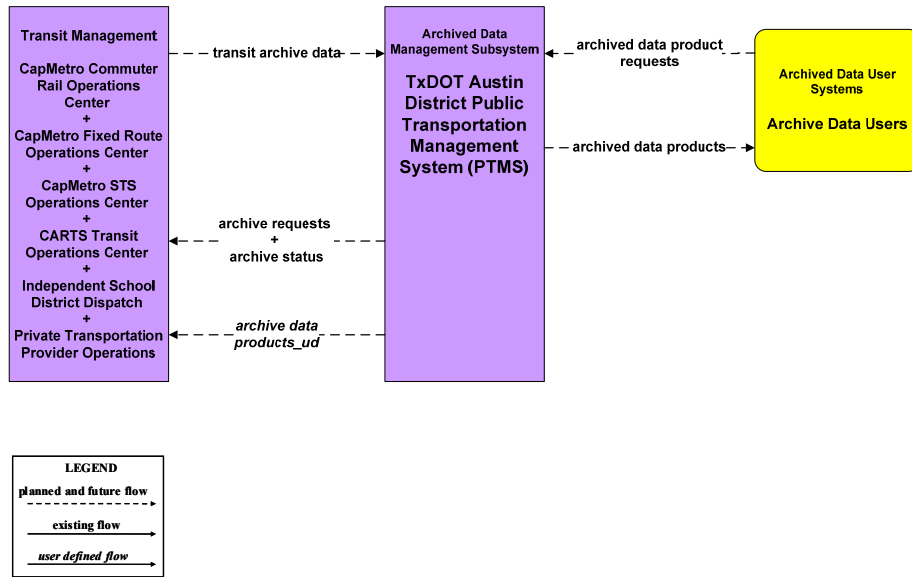
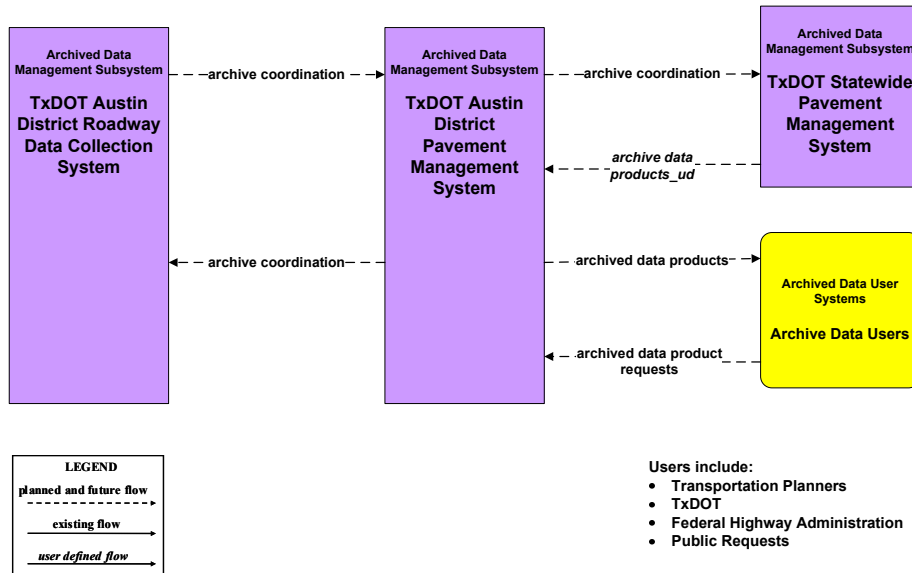
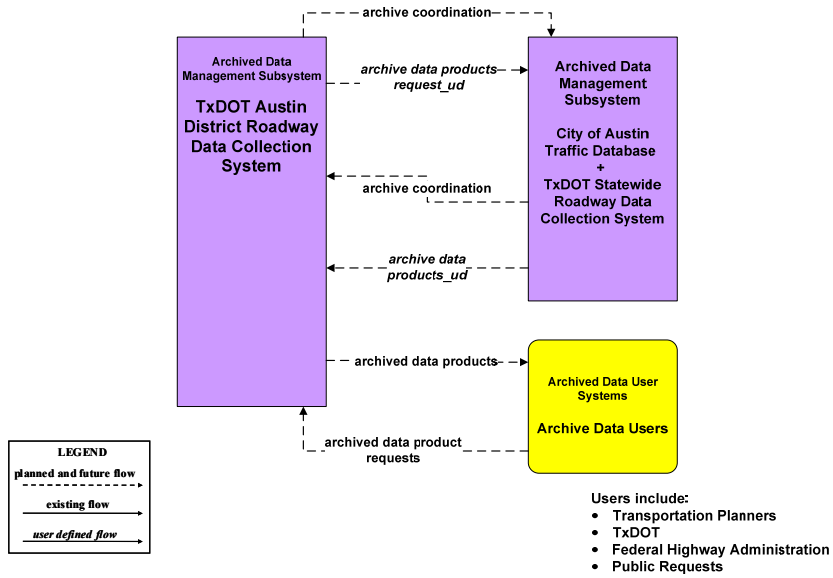


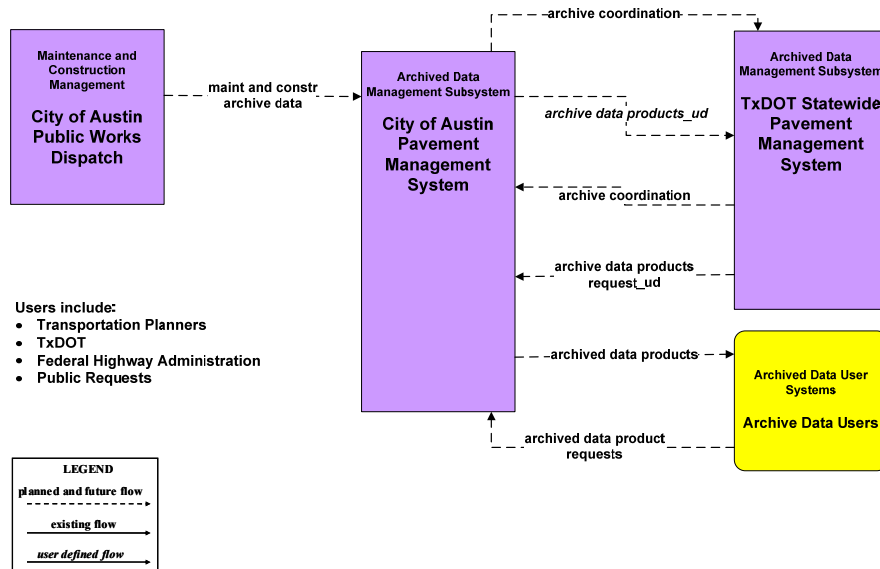
Figure C288 – AD1 – ITS Data Mart
TxDOT Austin District Pavement Management System



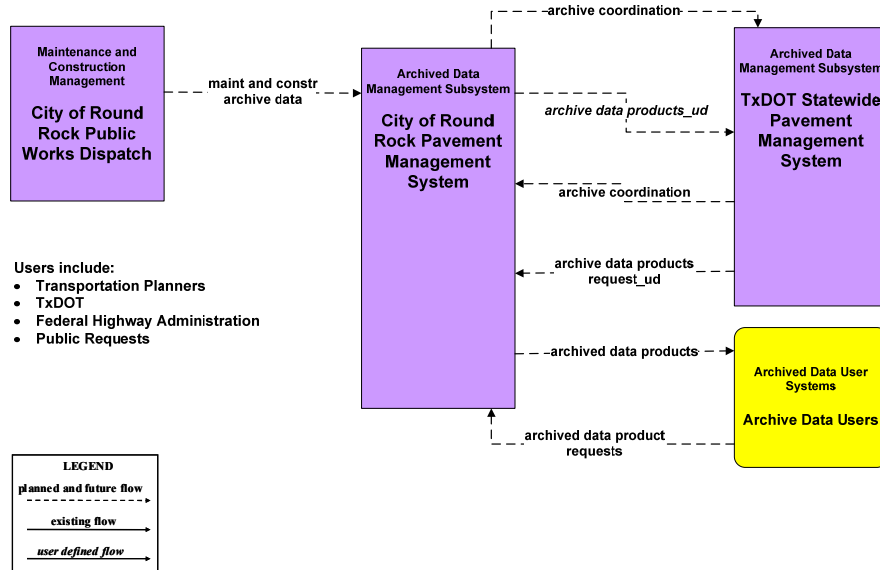
**Figure C289 – AD1 – ITS Data Mart
TxDOT Austin District Roadway Data Collection System**



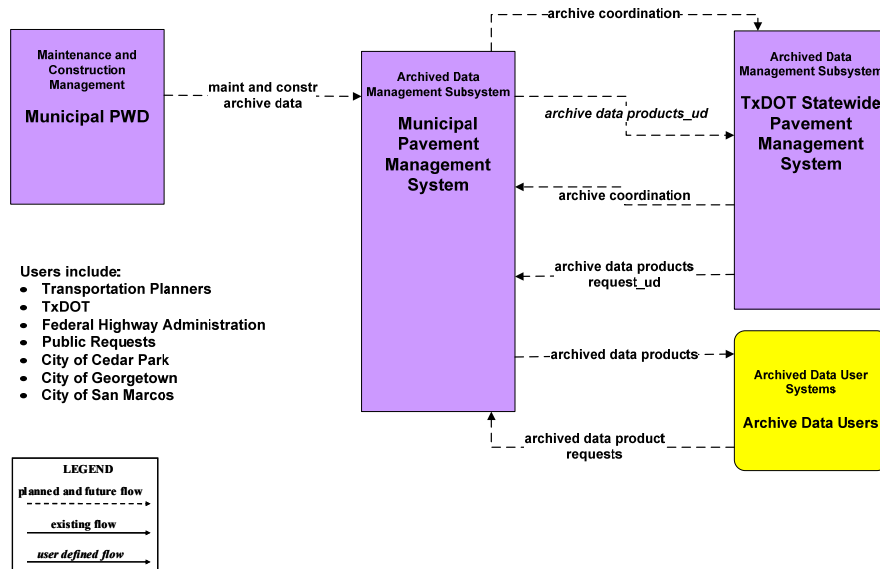
**Figure C290 – AD1 – ITS Data Mart
City of Austin Pavement Management System**



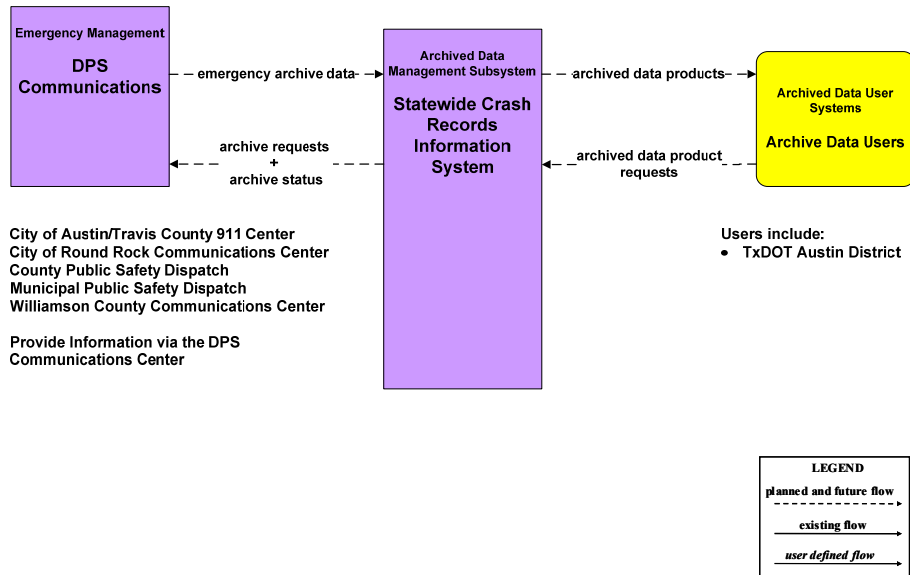
**Figure C291 – AD1 – ITS Data Mart
City of Round Rock Pavement Management System**



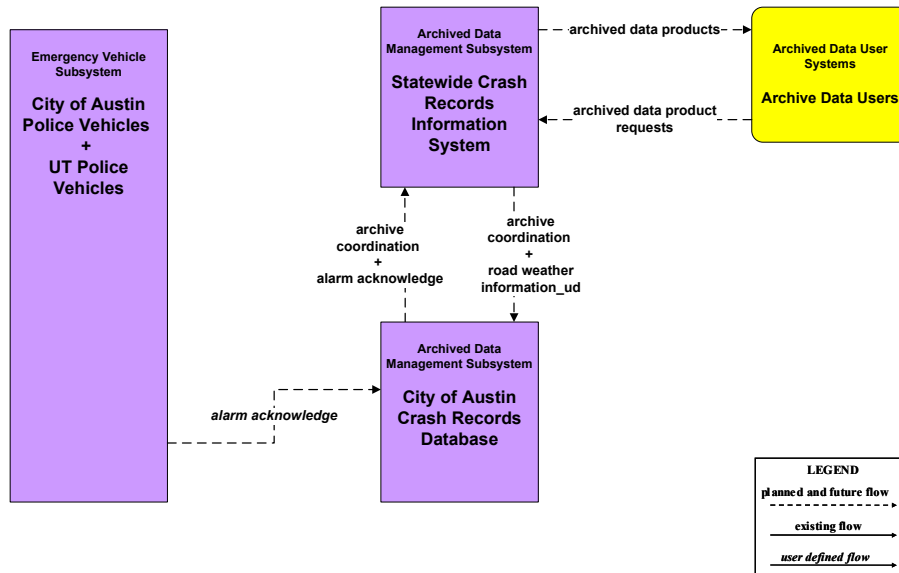
**Figure C292 – AD1 – ITS Data Mart
Municipal Pavement Management System**



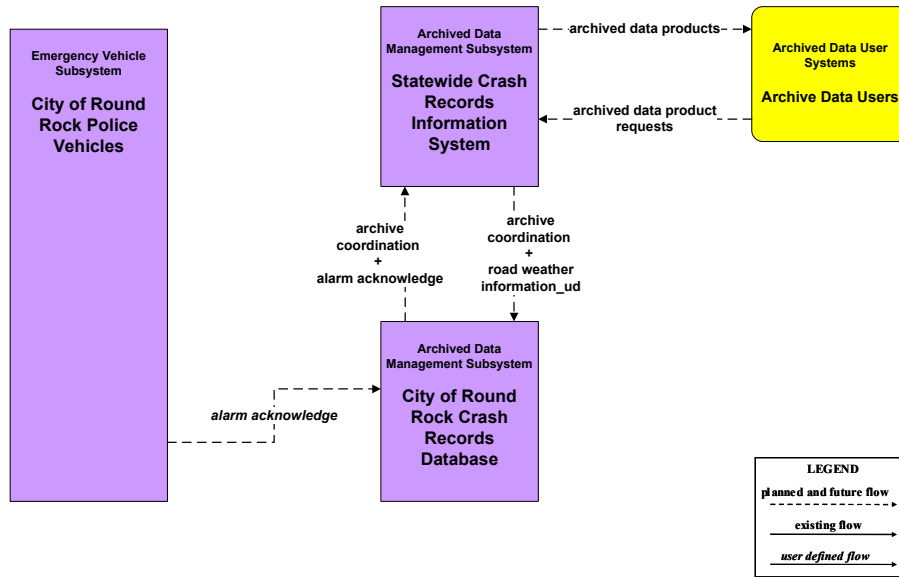
**Figure C293 – AD1 – ITS Data Mart
Statewide Crash Records Information System**



**Figure C294 – AD1 – ITS Data Mart
City of Austin Crash Records Database**



**Figure C295 – AD1 – ITS Data Mart
City of Round Rock Crash Records Database**



**Figure C296 – AD1 – ITS Data Mart
Municipal/County Crash Records Database**

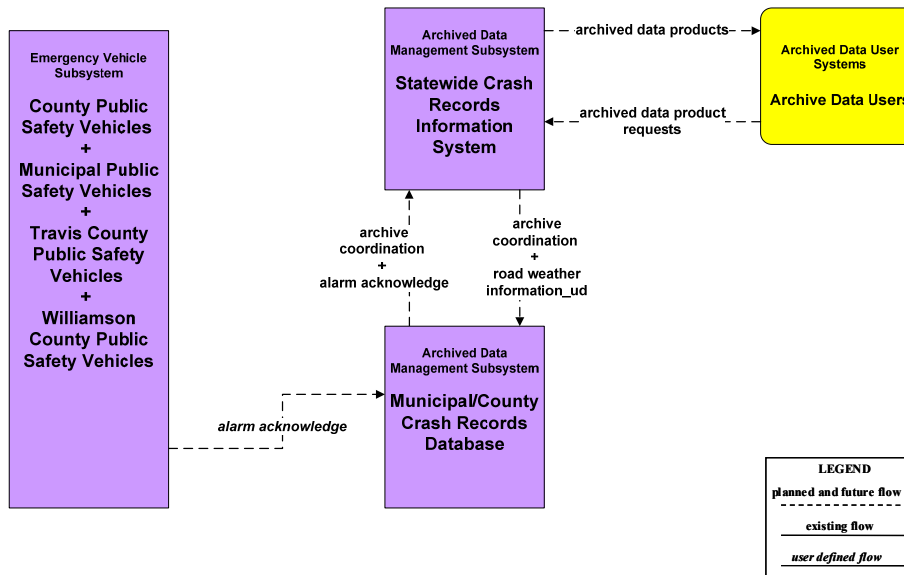


Figure C297 – AD1 – ITS Data Mart
Traffic Archive Databases

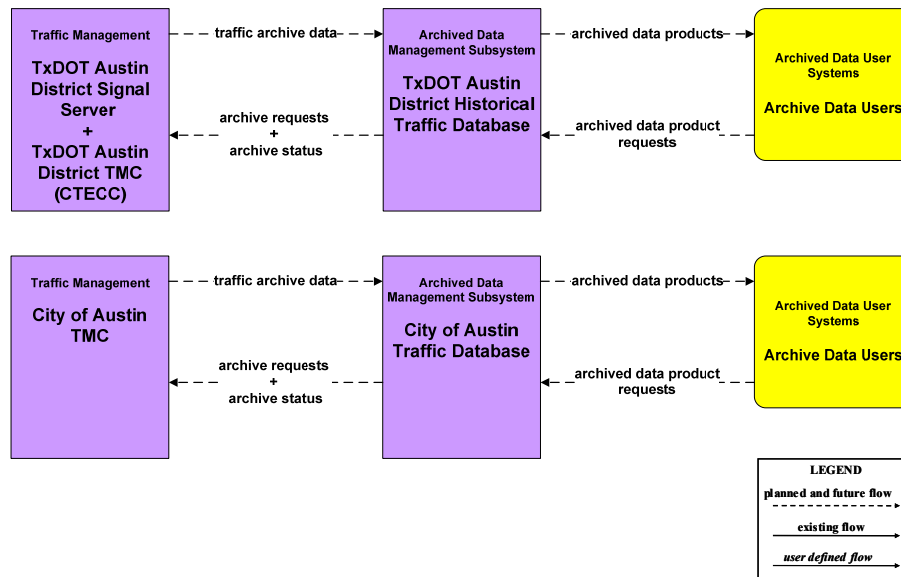


Figure C298 – AD2 – ITS Data Warehouse
Capital Area MPO (1 of 2)

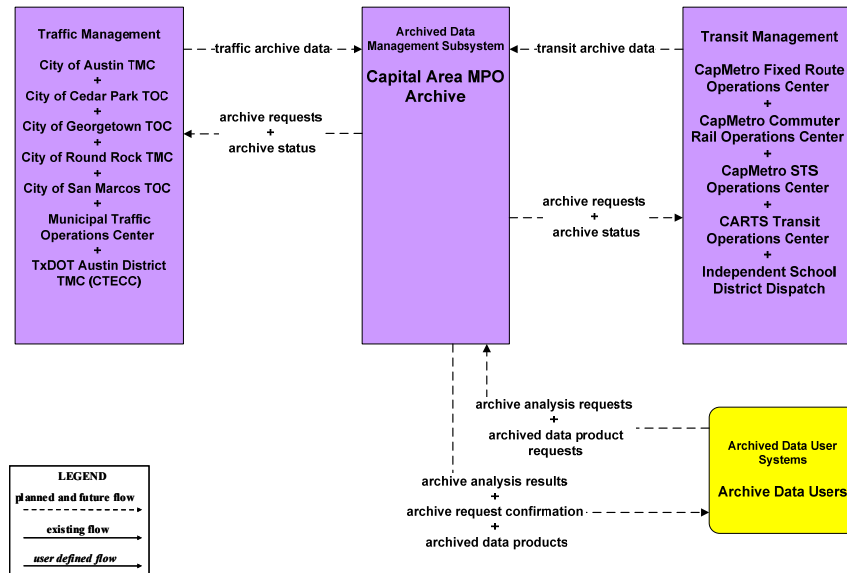


Figure C299 – AD2 – ITS Data Warehouse
Capital Area MPO (2 of 2)

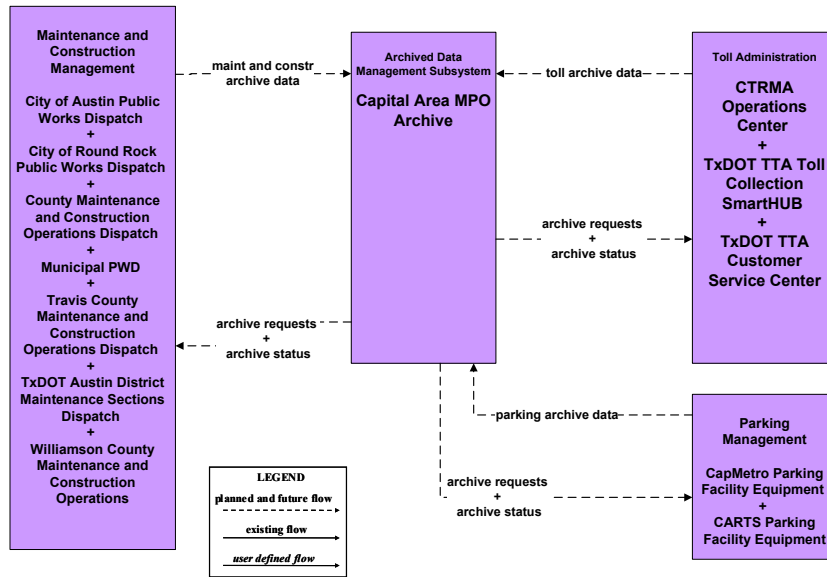
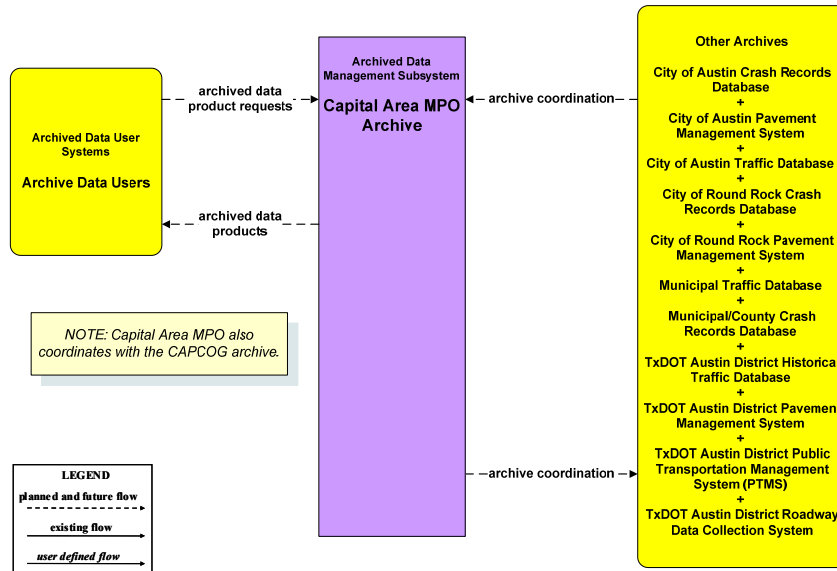
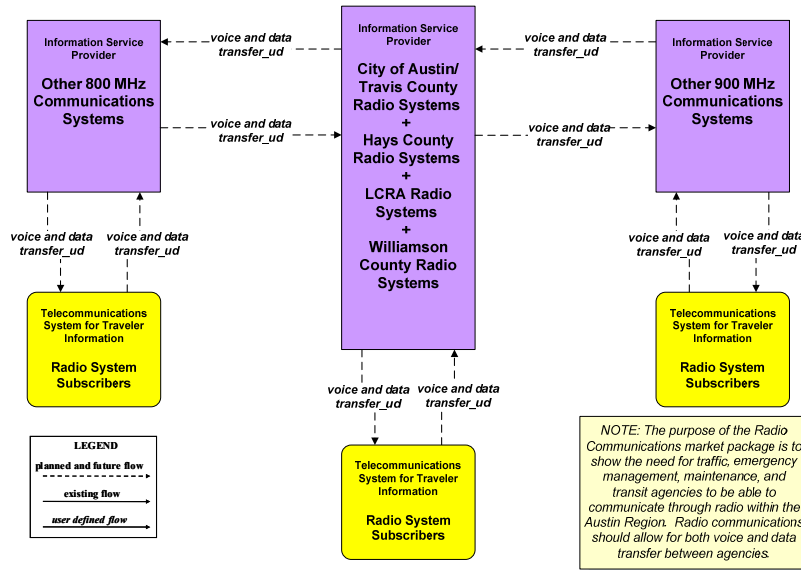


Figure C300 – AD3 – ITS Virtual Data Warehouse
Capital Area MPO



**Figure C301 – RCN01 – Radio Communications
Austin Region Radio Network (1 of 2)**



**Figure C302 – RCN01 – Radio Communications
Austin Region Radio Network (2 of 2)**

